

+NOTICE!!

These documents have been scanned!

Do not place un-scanned documents beneath this notice!

Do not remove this notice from this file!

GPO Jacket No. 560-102
Print Order 61540
Rise Business Services, LLC
Job=AZ15 8/2/2019



Box Number= AZ15211



Claim Begin-End: AMC196353-AMC196353

1 Initial Receipt



AZ15211-10

AMC196365-AMC210385

UNITED STATES
DEPARTMENT OF THE INTERIOR
BUREAU OF LAND MANAGEMENT

No. 411849

RECEIPT AND ACCOUNTING ADVICE

MINING CLAIMS (1)

JGC/AZ MAY 13 83 1 0 15 1

500

SUBJECT

HENRY HALL ET AL

APPLICANT: 597 SE RAMP RD
ROSEBURG, OR 97470

In Computer 5/18/83

REMITTER IF DIFFERENT THAN APPLICANT:

SAME

ASSIGNOR:

SERIAL NUMBER	*	ASG	TYPE	STATE	ACRES/UNITS	RATE	CTY	FUND SYMBOL	AMOUNT
AMC 196353 GOLDEN ANCHOR PLACER CLAIM									
						APPLY:	CTY	FUND SYMBOL	AMOUNT
/ /		/ /		/ /		FILING FEE		140850	
ANV. DATE		EXP. DATE		BILL CYCLE					
/ /		/ /		/ /		RENTAL			
S/C		DISTRICTS		NEXT BILL DATE					
/ /		/ /		/ /					
MISC. DATA		U OF M		ACTUAL UNITS		REIMBURSE			
/ /		/ /		/ /		OTHER			
NEW SERIAL NUMBER		EFFECTIVE DATE				REFUND			
/ /		/ /				RETAIN IN UNEARNED ACCOUNT			
/ /		/ /				TOTAL			
ASSIGNMENT: COMPLETE AREA?						REMARKS:			
ASSIGNED AREA									
RETAINED AREA									
OF INTEREST?									
BOND FILED?						BY			
						DATE			

ACCOUNTING ADVICE COPY

UNITED STATES
DEPARTMENT OF THE INTERIOR
BUREAU OF LAND MANAGEMENT

No. 411849

RECEIPT AND ACCOUNTING ADVICE

MINING CLAIMS (1)

J6C/AZ MAY 13 83 1 0 15 1

500

SUBJECT

HENRY HALL ET AL

APPLICANT: 597 SE RAMP RD
ROSEBURG, OR 97470

REMITTER IF DIFFERENT THAN APPLICANT:

SAME

ASSIGNOR:

SERIAL NUMBER	*	ASG	TYPE	STATE	ACRES/UNITS	RATE	CTY	FUND SYMBOL	AMOUNT
MC 196353 GOLDEN ANCHOR PLACER CLAIM									
						APPLY:	CTY	FUND SYMBOL	AMOUNT
/ / ANV. DATE		/ / EXP. DATE		BILL CYCLE		FILING FEE		140850	
S/C CC80		DISTRICTS		/ / NEXT BILL DATE		RENTAL			
MISC. DATA		U OF M		ACTUAL UNITS		REIMBURSE			
NEW SERIAL NUMBER						EFFECTIVE DATE			
ASSIGNMENT: COMPLETE AREA?						OTHER			
ASSIGNED AREA						REFUND			
RETAINED AREA						RETAIN IN UNEARNED ACCOUNT			
OF INTEREST?						TOTAL			
BOND FILED?						REMARKS:			
BY						DATE			

CASE FOLDER COPY

NOTICE!!

These documents have been scanned!

Do not place un-scanned documents beneath this notice!

Do not remove this notice from this file!

GPO Jacket No. 560-102
Print Order 61540
Rise Business Services, LLC
Job=AZ15 8/2/2019



Box Number= AZ15211



Claim Begin-End: AMC196353-AMC196353

2 Correspondence



AZ15211-10

AMC196365-AMC210385

SENDER: COMPLETE THIS SECTION

- Complete items 1, 2, and 3. Also complete item 4 if Restricted Delivery is desired.
- Print your name and address on the reverse so that we can return the card to you.
- Attach this card to the back of the mailpiece, or on the front if space permits.

1. Article Addressed to:

DEC 06 2007
James D. Crofts
P.O. Box 4692
Quartzsite, Arizona 85359
933(AB) AMC196353, 292946

COMPLETE THIS SECTION ON DELIVERY

A. Signature

x Mary B Crofts

☐ Agent☐ Addressee

B. Received by (Printed Name)

Mary B Crofts

C. Date of Delivery

12/10/07

D. Is delivery address different from item 1?

☒ Yes

If YES, enter delivery address below:

☐ No

3. Service Type

☒ Certified Mail☐ Express Mail☐ Registered☒ Return Receipt for Merchandise☐ Insured Mail☐ C.O.D.

4. Restricted Delivery? (Extra Fee)


☐ Yes

2. Article Number

(Transfer from service label)

7006 3450 0002 4719 2532

UNITED STATES POSTAL SERVICE



First-Class Mail
Postage & Fees Paid
USPS
Permit No. G-10

• Sender: Please print your name, address, and ZIP+4 in this box •

933

U.S. DEPARTMENT OF THE INTERIOR
BUREAU OF LAND MANAGEMENT
ARIZONA STATE OFFICE
ONE NORTH CENTRAL AVE. SUITE 800
PHOENIX, ARIZONA 85004-4427

RECEIVED
BUREAU OF
LAND MANAGEMENT

2007 DEC 11 P 2:23

ARIZONA
STATE OFFICE
800-800-8000
PHOENIX, ARIZONA

*A. Bunda
12/5/07*

In Reply Refer To:
3800 (AZ 933) AB
AMC196353, AMC292946

December 6, 2007

CERTIFIED MAIL - RETURN RECEIPT REQUESTED

NOTICE

Charles Fletcher	:	AMC196353, AMC292946
Michelle Fletcher	:	Golden Anchor, Golden Anchor
997 S. Winthrop Way	:	
Boise, Idaho 83709	:	
CM-RRR # 7006 3450 0002 4719 2525	:	
	:	
✓ James D. Crofts	:	
P.O. Box 4692	:	
Quartzsite, Arizona 85359	:	
CM-RRR # 7006 3450 0002 4719 2532	:	

Transfer Not Processed

On July 23, 2007, a Quit Claim Deed (QCD) was received by the Arizona State Office, Bureau of Land Management (BLM), transferring ownership of the mining claims listed above from Charles F. Fletcher to James D. Crofts.

The QCD was signed by Michelle Fletcher, for Charles Fletcher by Power of Attorney (POA). In order to process this transfer, we require a copy of the POA giving Michelle Fletcher the authority to sign on behalf of Charles Fletcher. Please provide the required document within 30 days of receipt of this notice. If we do not receive the documents within this timeframe the non-refundable processing fee paid will be retained by BLM and no further action will be taken.

If additional information is required, please call Amy Bunda at 602-417-9334. Please include your AMC serial number(s) on all correspondence.

/s/ Alvin L. Burch

Alvin L. Burch
Group Administrator
Renewable and Mineral Resources Group

ABunda:pb:12/05/07

POA received 12/17/07 AB

Date: 12/5/07

ROUTING AND TRANSMITTAL SLIP

TO: (Name, office symbol, room number, building, Agency/Post)	Initials	Date
1. Amy Bunda (AZ 933)	AB	12/5/07
2. Al Burch (AZ 932)	A. Burch	12/6/07
3. Pauline Brown (AZ 933)	PB	DEC 06 2007
4.		
5.		
6.		
7.		
8.		
9.		

Action	File	Note and Return
Approval	For Clearance	Per Conversation
As Requested	For Correction	Prepare Reply
Circulate	For Your Information	See Me
Comment	Investigate	X Signature
X Coordination	Justify	

REMARKS:

DO NOT use this form as a RECORD of approvals, concurrences, disposal, clearances, and similar actions

From: (Name, org. symbol, Agency/Post)

Amy Bunda
Land Law Examiner, AZ933

Room No.

Phone No.
FTS x 334OPTIONAL FORM 41 (Rev. 7/76)
Prescribed by GSA
FPMR (41 CFR) 101-11.206



United States Department of the Interior

BUREAU OF LAND MANAGEMENT

Arizona State Office
222 North Central Avenue
Phoenix, AZ 85004
www.az.blm.gov



COPY

In Reply Refer To:
3800 (AZ-933)
AMC196353
AMC292946

~~November 3, 2004~~

Remailed Jan 12, 2005

CERTIFIED MAIL - RETURN RECEIPT REQUESTED # 7003 0500 0001 5254 2626

DECISION

BRANDT NADEAN; BRANDT CAMON
BOX 487
EHRENBERG, AZ 85334

FLETCHER CHARLES F
BOX 1888
QUARTZSITE, AZ 85346

AMC196353, AMC292946

Additional Fees Required

Your maintenance fee payment for the 2005 assessment year, in the amount of \$100.00 per claim, has been received.

In accordance with 30 U.S.C. 28j(c)(3), 43 CFR 3834, the maintenance fees for mining claims have increased from \$100.00 per claim to \$125.00 per claim. Insufficient payment of the annual maintenance fee for the 2005 assessment year is a curable defect. Therefore you are required to submit a supplemental payment in the amount of \$25.00 per claim within 30 days of receipt of this Decision or your claim(s) will be declared forfeited.

Please include your Arizona Mining Claim (AMC) serial number(s) and claim name(s) when submitting the additional fees.

mail to **JAN 12 2005**
Charles Fletcher
3579 N. Cole #101
Boise, ID 83704

Sincerely,

Ivy J. Garcia
Group Administrator,
Lands/Minerals Adjudication and Withdrawals

*Customer:
Please update
address*

for AB

ENTERED INTO COMPUTER

2/11/05 AB

SENDER: COMPLETE THIS SECTION

- Complete items 1, 2, and 3. Also complete item 4 if Restricted Delivery is desired.
- Print your name and address on the reverse so that we can return the card to you.
- Attach this card to the back of the mailpiece, or on the front if space permits.

1. Article Addressed to:

JAN 12 2005

Charles Fletcher

3579 N. Cole # 101

Boise, ID 83704

933(AB) AMC 196353, 292946

COMPLETE THIS SECTION ON DELIVERY

A. Signature

Michael R. Nothing☐ Agent☐ Addressee

B. Received by (Printed Name)

Michael R. Nothing

C. Date of Delivery

1/21/05

D. Is delivery address different from item 1?

☐ Yes

If YES, enter delivery address below:

☐ No

3. Service Type

☒ Certified Mail☐ Express Mail☐ Registered☒ Return Receipt for Merchandise☐ Insured Mail☐ C.O.D.

4. Restricted Delivery? (Extra Fee)

☐ Yes

2. Article Number

(Transfer from service label)

7003 0500 0001 5254 4385

PS Form 3811, August 2001

Domestic Return Receipt

102595-02-M-1540

**United States Department of the Interior
Bureau of Land Management**

BUSINESS & SUPPORT SVCS DIV
222 N CENTRAL AVE
PHOENIX, AZ 85004 -2203
Phone: (602) 417-9200

Receipt

No:

1022054

Transaction #: 1058159**Date of Transaction:** 02/04/2005

CUSTOMER: CHARLES F FLETCHER
997 S WINTHROP WAY
BOISE, ID 83709

LINE #	QTY	DESCRIPTION	REMARKS	UNIT PRICE	TOTAL
1	1.00	LOCATABLE MINERALS / MINING CLAIMS-NOT NEW-UNADJUD, ONE AUTH NO. ONLY / MINING CLAIM MONEY RECEIVED (455) CASES: AMC196353/\$50.00	SUPPL PYMNT	- n/a -	50.00
TOTAL:					\$50.00

PAYMENT INFORMATION					
1	AMOUNT:	\$50.00		POSTMARKED:	01/31/2005
	TYPE:	CHECK		RECEIVED:	02/03/2005
	CHECK NO:	052424501			
	NAME:	FLETCHER, MICHELE 997 S WINTHROP WAY BOISE ID 83709			

REMARKS

This receipt was generated by the automated BLM Collections and Billing System and is a paper representation of a portion of the official electronic record contained therein.

Please Note New Idaho Address:

Charles Fletcher
997 S. Winthrop way
Boise, Id 83709

Thank you

ARIZONA
STATE OFFICE
PHOENIX, ARIZONA

2005 FEB - 3 P 3:32

RECEIVED
BUREAU OF
LAND MANAGEMENT

Amc 196353
Amc 292946

PLEASE
SEND MY RECEIPT TO
MY SUMMER ADDRESS
THANK YOU.

CHARLES FLETCHER
3579 N. COLE ST
BOISE IDAHO 83704

RECEIVED
BUREAU OF
LAND MANAGEMENT
2004 JUL 13 A 9:11
ARIZONA
STATE OFFICE
PHOENIX, ARIZONA

THANK YOU

Charles Fletcher

MB-7588

ENCLOSED FIND 2 M.O. FOR
NINE CLAIMS AT GOLDEN ANCHOR

PLACER AMC 196353

LODE AMC 292946

ENTERED INTO COMPUTER

8/26/04 AB

~~CHECK'S~~

M.O.

M.O.

RECEIVED
BUREAU OF
LAND MANAGEMENT
2004 JUL 13 A 9:46
ARIZONA
STATE OFFICE
PHOENIX, ARIZONA
090570447 100⁰⁰

United States Department of the Interior
Bureau of Land Management
 BUSINESS & SUPPORT SVCS DIV
 222 N CENTRAL AVE
 PHOENIX, AZ 85004 -2203
 Phone: (602) 417-9200

Receipt	
No:	909846

Transaction #: 943646
Date of Transaction: 07/15/2004

CUSTOMER:	CHARLES FLETCHER 3579 N COLE #101 BOISE, ID 83704
------------------	---------------------------------------------------------

LINE #	QTY	DESCRIPTION	REMARKS	UNIT PRICE	TOTAL
1	1.00	SUSPENSE, MISCELLANEOUS / SUSPENSE, MISCELLANEOUS / TEMPORARY SUSPENSE, MISC (455)	MAINT 2005/2	200.00	200.00
TOTAL:					\$200.00

PAYMENT INFORMATION						
1	AMOUNT:	\$100.00	POSTMARKED:	07/09/2004		
	TYPE:	CHECK	RECEIVED:	07/13/2004		
	CHECK NO:	090570446				
	NAME:	FLETCHER, CHARLES 3579 N COLE #101 BOISE ID 83704				
2	AMOUNT:	\$100.00	POSTMARKED:	07/09/2004		
	TYPE:	CHECK	RECEIVED:	07/13/2004		
	CHECK NO:	090570447				
	NAME:	FLETCHER, CHARLES 3579 N COLE #101 BOISE ID 83704				

REMARKS
AUTH NO PROCESS IN CBS NOT WORKING AT THIS TIME AMC196353/AMC292946

This receipt was generated by the automated BLM Collections and Billing System and is a paper representation of a portion of the official electronic record contained therein.



United States Department of the Interior

BUREAU OF LAND MANAGEMENT

Arizona State Office
222 North Central Avenue
Phoenix, AZ 85004
www.az.blm.gov



 **COPY**

In Reply Refer To:
3800 (AZ-933)
AMC196353
AMC292946

November 3, 2004

CERTIFIED MAIL – RETURN RECEIPT REQUESTED # 7003 0500 0001 5254 2626

DECISION

BRANDT NADEAN; BRANDT CAMON	:	AMC196353, AMC292946
BOX 487	:	
EHRENBERG, AZ 85334	:	
	:	
FLETCHER CHARLES F	:	
BOX 1888	:	
QUARTZSITE, AZ 85346	:	

Additional Fees Required

Your maintenance fee payment for the 2005 assessment year, in the amount of \$100.00 per claim, has been received.

In accordance with 30 U.S.C. 28j(c)(3), 43 CFR 3834, the maintenance fees for mining claims have increased from \$100.00 per claim to \$125.00 per claim. Insufficient payment of the annual maintenance fee for the 2005 assessment year is a curable defect. Therefore you are required to submit a supplemental payment in the amount of \$25.00 per claim within 30 days of receipt of this Decision or your claim(s) will be declared forfeited.

Please include your Arizona Mining Claim (AMC) serial number(s) and claim name(s) when submitting the additional fees.

Sincerely,



Ivy J. Garcia
Group Administrator,
Lands/Minerals Adjudication and Withdrawals



United States Department of the Interior

BUREAU OF LAND MANAGEMENT

Arizona State Office
222 North Central Avenue
Phoenix, AZ 85004
www.az.blm.gov



In Reply Refer To:
3800 (AZ-933)
AMC196353
AMC292946

November 3, 2004

CERTIFIED MAIL – RETURN RECEIPT REQUESTED # 7003 0500 0001 5254 2510

DECISION

BRANDT NADEAN; BRANDT CAMON	:	AMC196353, AMC292946
BOX 487	:	
EHRENBURG, AZ 85334	:	
	:	
FLETCHER CHARLES F	:	
BOX 1888	:	
QUARTZSITE, AZ 85346	:	

Additional Fees Required

Your maintenance fee payment for the 2005 assessment year, in the amount of \$100.00 per claim, has been received.

In accordance with 30 U.S.C. 28j(c)(3), 43 CFR 3834, the maintenance fees for mining claims have increased from \$100.00 per claim to \$125.00 per claim. Insufficient payment of the annual maintenance fee for the 2005 assessment year is a curable defect. Therefore you are required to submit a supplemental payment in the amount of \$25.00 per claim within 30 days of receipt of this Decision or your claim(s) will be declared forfeited.

Please include your Arizona Mining Claim (AMC) serial number(s) and claim name(s) when submitting the additional fees.

Sincerely,

Ivy J. Garcia
Group Administrator,
Lands/Minerals Adjudication and Withdrawals



United States Department of the Interior

BUREAU OF LAND MANAGEMENT
YUMA DISTRICT OFFICE
3150 WINSOR AVENUE
YUMA, ARIZONA 85365



IN REPLY REFER TO:

1780 (050)

AMC 196353

September 07, 1995

Fred Brandt
Nadean Brandt
Box 487
Ehrenberg, AZ 85334

Dear Claimants:

The Colorado River Indian Tribes have asked us to notify you of the Colorado River Indian Tribes' intent to pursue legislative restoration of approximately 16,000 acres of public land to the Reservation (see attached map). A list of holders of land use authorizations, claimants, and their particular interests has been identified to the Tribes. A letter from the Tribes is enclosed.

The Tribe's claim to the lands in question has been considered by the Department of the Interior Solicitor Office, which wrote that "a very compelling case can be made to support Congressional action restoring the area." As this indicates, the United States Congress possesses the authority to restore these lands to the Reservation.

Any questions concerning the legislation should be directed to Eileen Moorhead, Assistant Tribal Attorney at (520) 669-5271. Actions or amendments relating to your land use authorization should continue to be directed to the Bureau of Land Management in accordance with appropriate regulations.

Sincerely,

Judith I. Reed
District Manager

2 Enclosures

- 1 - Tribal Letter (1 p.)
- 2 - Map (1 p.)

cc: AZ 931

Mr. J. Dennis Wells, Deputy State Land Commissioner,
Arizona State Land Department, Phoenix, AZ
U.S. Bureau of Reclamation, Lower Colorado
Regional Office, Boulder City, NV



COLORADO RIVER INDIAN TRIBES

Colorado River Indian Reservation

ROUTE 1, BOX 23-B
TELEPHONE (602) 669-9211
PARKER, ARIZONA 85344

August 21, 1995

In reply,
refer to: _____

Fred Brandt
Nadean Brandt
Box 487
Ehrenberg, AZ 85334

Dear Claimants:

The Colorado River Indian Tribes wish to inform you about our intention to prepare draft legislation for introduction in the United States Congress, to restore approximately 16,000 acres which were originally a part of our Reservation in the 1800s. The 16,000 acres of land which were removed by the Federal government in 1915 to accommodate mining interests, were lands that held cultural, traditional, historical and ancestral ties to our people and Reservation. The location of the "La Paz Lands" is described on the enclosed map.

According to the Bureau of Land Management (BLM) records, you have an interest within the subject area, and we want to ensure you that all legal interests will be recognized, considered and protected during the legislation process. We welcome any information, comments or questions you may have regarding our legislative initiative.

If necessary, the Tribes are willing to meet with you and your neighbors in a public forum to discuss our intentions and answer your questions in regard to our "La Paz Restoration Lands Project".

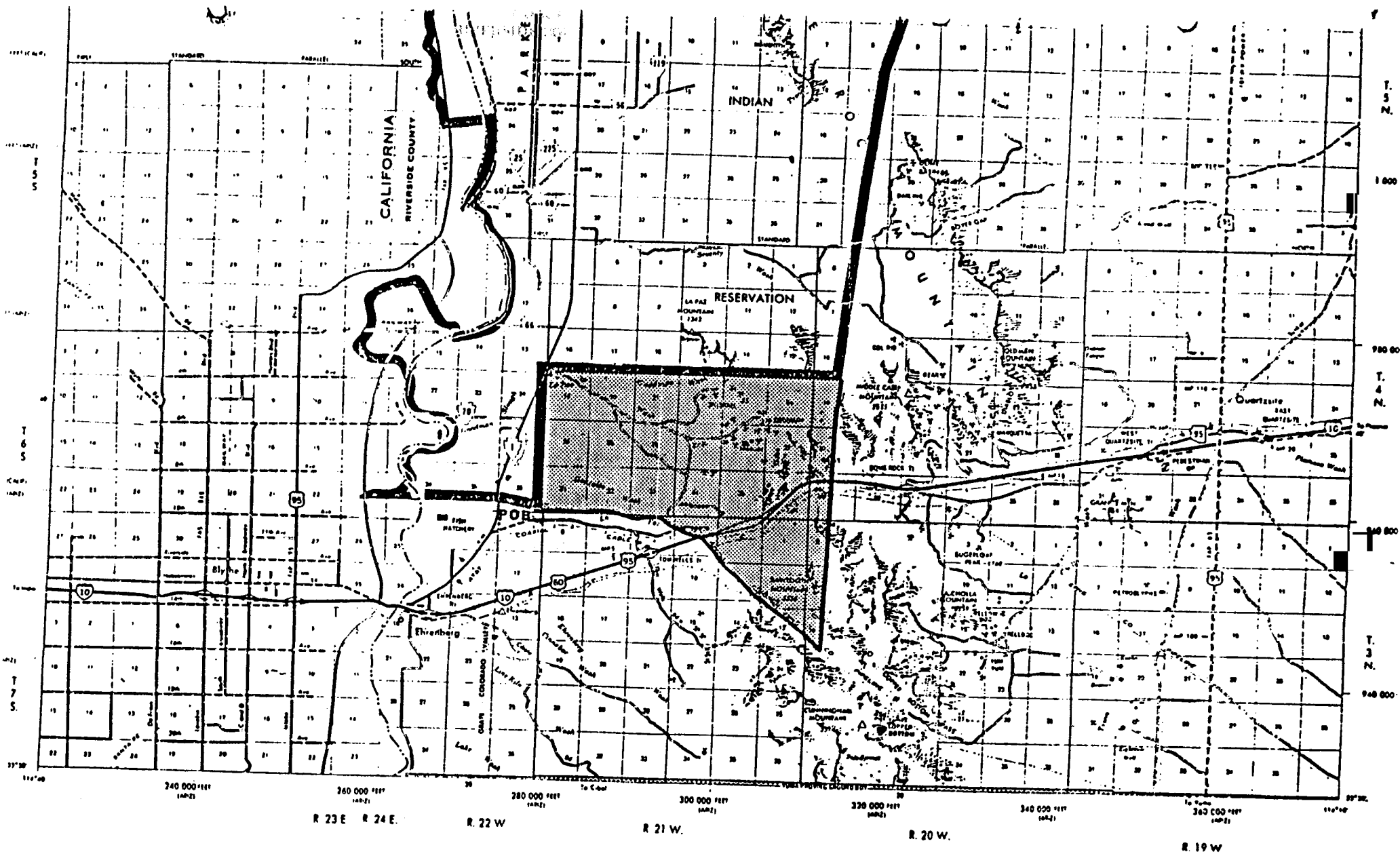
Please contact our Project Coordinator Eileen Moorhead, Assistant Tribal Attorney, at (602) 669-5271 for any details.

Sincerely,

COLORADO RIVER INDIAN TRIBES

A handwritten signature in dark ink, appearing to read "Daniel Eddy, Jr.", is written over the printed name.

Daniel Eddy, Jr., Chairman
Tribal Council



COLORADO RIVER INDIAN RESERVATION
RIVERSIDE COUNTY, CALIFORNIA & YUMA COUNTY, ARIZONA

GENERAL VICINITY MAP

(921-cd)
A MC 196353

APR 27 1988

Mr. Norman B. Neal, Sheriff
Douglas County Sheriff's Office
P.O. Box 1757
Roseburg, Oregon 97470

Dear Sheriff Neal:

Enclosed are copies of the following files in reference to your April 8, 1988 request for information on the Golden Anchor mining claim.

1. A MC 24396. The BB&H mining claim was filed in 1978 (the name was later changed to Golden Anchor). This claim was declared null and void by a decision from the Bureau of Land Management (BLM) dated April 15, 1983. That decision was appealed to the Interior Board of Land Appeals in Arlington, Virginia, on May 13, 1983, and subsequently the case has been closed of record (decision enclosed).
2. A MC 197685 and A MC 196353. These were simultaneous filings of the Golden Anchor. Both were filed with the BLM on May 13, 1983; therefore, A MC 197685 was closed as we do not maintain duplicate files. A MC 196353 is the remaining active case, and assessment work for this claim is current through assessment year 1987.

The Federal Land Policy and Management Act of October 21, 1976 required that all mining claims be filed with the BLM within three years of the date of the Act and all new locations within 90 days of location. Prior to this, the filing of claims was only with the respective county recorder. Perhaps additional documents and information are available from the Yuma or LaPaz County Recorder's offices.

Enclosed are the Mining Claim Recordation Regulations.

Sincerely,

/s/ John T. Mezes

John T. Mezes
Chief, Branch of Lands and
Minerals Operations

Enclosures

DAVIDSON/4/15/88/0202M



United States Department of the Interior

BUREAU OF LAND MANAGEMENT

ARIZONA STATE OFFICE

3707 N. 7th Street

Phoenix, Arizona 85014

(602) 241-5550

IN REPLY REFER TO:

(943 TR)

A MC 197685

196353 ✓

August 3, 1987

Henry Hall et al
PO Box 3125
Quartzsite, AZ 95359

NOTICE TO MINING CLAIMANT(S)

WE CAN NOT GIVE YOU ASSESSMENT CREDIT FOR 1987 FOR THE CLAIM(S) LISTED
BELOW BECAUSE THEY HAVE BEEN CLOSED OUT AND ARE THEREFORE INACTIVE.

A COPY OF THE DECISION WHICH CLOSED THESE CLAIM(S) IS ENCLOSED FOR
YOUR INFORMATION.

SHOULD YOU HAVE QUESTIONS CALL OUR MINING CLAIMS SECTION AT THE ABOVE-
NUMBER.

BLM - A MC SERIAL NUMBER(S)
A MC 197685

CLAIM NAME(S)
Golden Anchor

Sir: This claim was closed in April 1984 as being a duplicate filing of
A MC 196353.

STATE ARIZONA I hereby certify that the within instrument was filed and recorded For Rec: 196353
 County of La Paz JUN 23 2 04 PM '87
 In B. Hall MICROFILMED INDEX
 When recorded mail to: Barbara Hall
P.O. Box 3125
Quartzsite, Az 85359
 Witness my hand and official seal:
Lois K. Hall
 By PLW Deputy Recorder
 Fee: \$ 14.00

AFFIDAVIT OF PERFORMANCE OF ANNUAL WORK

State of Arizona }
 County of LaPaz } ss

1. Henry & Barbara Hall Eric Hall
 Name
P.O. Box 3125
 Address
Quartzsite, AZ. 95359
 City State Zip

being duly sworn according to law deposes and says that they are a citizen of the United States more than eighteen years of age and that all of the facts set forth in this affidavit are true and correct according to the best of their knowledge, information and belief.

2. That they are personally acquainted with the mining claim named Golden Anchor
LaPaz AMC 197685 closed situate in the LaPaz (BB&H Lode) Mining District,
LaPaz 196353 County, Arizona, the location of which is recorded in the office of
 the County Recorder of that County in Book 83, Page 001883. Notice of
 location is posted in Section 26, Township 4N, Range 21W, G&SRB&M.

3. That between the dates of 1/2/87 and 3/20/87
 at least Sixteen Hundred dollars (\$ 1600.00)
 dollars worth of work and improvements were done and performed upon this claim not including
 location work.

4. The work and improvements were made by and at the expense of
Henry & Barbara Hall (Eric), owners of the mine for the
 purpose of complying with the laws of the United States pertaining to assessments or annual work.

5. _____
 were the names of the persons employed by the owner who labored to do the work and improvements.

6. The work and improvements done were XXXXX Road improvements,
Land improvements, Movement or earth for dry wash, repairs
of buildings

Dated 6/3/87 Barbara Hall
 Signature

Subscribed to and sworn before me, a Notary Public, this 3rd day of June
 19 87, by Barbara Hall

My Commission Expires Nov. 28, 1988
James A. Navarro
 Notary Public

RECEIVED
 B.L.M. AZ STATE OFFICE
 AUG 03 1987
 7:45 A.M.
 PHOENIX, ARIZONA



United States Department of the Interior

BUREAU OF LAND MANAGEMENT
ARIZONA STATE OFFICE
3707 N. 7th Street
Phoenix, Arizona 85014
(602) 241-5550

IN REPLY REFER TO:

A MC 196353
(943-AH)

AN

March 28, 1986

NOTICE TO MINING CLAIMANTS

Your annual filing of an affidavit of assessment work or notice of intention to hold received in this office did not contain all of the correct Bureau of Land Management serial numbers assigned to each claim.

~~Below are the names of the claims, serial numbers erroneously listed on the~~
affidavit and the correct serial numbers according to our records:

<u>Name of Claim(s)</u>	<u>Incorrect Serial Number(s)</u>	<u>Correct Serial Number(s)</u>
Golden Anchor	A MC 197685	A MC 196353

The regulations under 43 CFR Subpart 3833 state: "Citing the serial number shall comply with the requirement in the Act to file an additional description of the claim."

To receive proper credit in the future, in addition to naming each claim on the affidavit, always include the correct serial numbers assigned to each of the mining claims, mill or tunnel sites.

Sincerely,

Thomas E. Reitmeyer
Mining Claims Section

Enclosure: Letter from BLM dated 2/24/84.

A MC 196353 and
A MC 197685
(943-CS)

February 24, 1984

Mr. and Mrs. Henry A. Hall
597 S.E. Ramp Road
Roseburg, Oregon 97470

Dear Mr. and Mrs. Hall:

Our records show duplicate filings for the Golden Anchor Placer mining claim, A MC 196353 and A MC 197685. We are closing our case file for A MC 197685 and retaining A MC 196353.

If you have any questions please write or call Mining Claims Section at (602) 261-4183.

Sincerely,

/s/ Mario L. Lopez

Mario L. Lopez
Chief, Branch of Lands
and Minerals Operations

CStanek:sr:2/24/84

NOTICE!!

These documents have been scanned!

Do not place un-scanned documents beneath this notice!

Do not remove this notice from this file!

GPO Jacket No. 560-102
Print Order 61540
Rise Business Services, LLC
Job=AZ15 8/2/2019



Box Number= AZ15211



Claim Begin-End: AMC196353-AMC196353

3 Transfers



AZ15211-10

AMC196365-AMC210385

Amc 292946

196353

Quitclaim Deed

RECEIVED
MIMAZ STATE OFFICE
2010 AUG 29 A 11:24
PHOENIX, ARIZONA

RECORDING REQUESTED BY _____
AND WHEN RECORDED MAIL TO:

_____, Grantee(s)

Consideration: \$ 500.00

Property Transfer Tax: \$ _____

Assessor's Parcel No.: _____

PREPARED BY: _____ certifies herein that he or she has prepared this Deed.

Signature of Preparer

Date of Preparation

Printed Name of Preparer

THIS QUITCLAIM DEED, executed on 8-15-18 in the County of

La Paz, State of Arizona

by Grantor(s), James D Crofts,

whose post office address is PO Box 26175 Yuma, AZ 85367,

to Grantee(s), Eugene Bachteleer,

whose post office address is POB. 2381 Quartzsite AZ 85346

WITNESSETH, that the said Grantor(s), _____,

for good consideration and for the sum of _____

(\$ _____) paid by the said Grantee(s), the receipt whereof is hereby acknowledged,

does hereby remise, release and quitclaim unto the said Grantee(s) forever, all the right, title




Exhibit "A"

mining claim, BLM 196353 Placer,
Load BLM 292946.

Placer # BLM 19653

Load # BLM 292946

appx 750 ft in westerly direction from Haset
Monument Y4526

1500 ft in easterly direction by

750 ft in westerly direction

300 ft each side of center of claim

corner markers are white 4x4's

Golden Anchor Mine

4N 21W 26S

Load Serial # AMC 292946
placer 196353


Juma Field office

RECEIVED
AZ STATE OFFICE
2010 AUG 29 A 11:24
PHOENIX, ARIZONA

interest and claim which the said Grantor(s) have in and to the following described parcel of land, and improvements and appurtenances thereto in the County of _____, State of _____ and more specifically described as set forth in EXHIBIT "A" to this Quitclaim Deed, which is attached hereto and incorporated herein by reference.

IN WITNESS WHEREOF, the said Grantor(s) has signed and sealed these presents the day and year first above written. Signed, sealed and delivered in presence of:

GRANTOR(S):


Signature of Grantor

James D Crofts
Print Name of Grantor

Signature of Second Grantor (if applicable)

Print Name of Second Grantor (if applicable)

Signature of First Witness to Grantor(s)

Print Name of First Witness to Grantor(s)

Signature of Second Witness to Grantor(s)

Print Name of Second Witness to Grantor(s)

GRANTEE(S):

Signature of Grantee

Print Name of Grantee

Signature of Second Grantee (if applicable)

Print Name of Second Grantee (if applicable)

Signature of First Witness to Grantee(s)

Print Name of First Witness to Grantee(s)

Signature of Second Witness to Grantee(s)

Print Name of Second Witness to Grantee(s)

RECEIVED
IN AZ STATE OFFICE
AUG 29 A 11:24
PHOENIX, ARIZONA

NOTARY ACKNOWLEDGMENT

State of Arizona


County of La Paz

On 15th August 2018, before me, Patrick Hotchkiss, a notary public in and for said state, personally appeared JAMES DANIEL CROFTS

who are known to me (or proved to me on the basis of satisfactory evidence) to be the persons whose names are subscribed to the within instrument and acknowledged to me that they executed the same in their authorized capacities, and that by their signatures on the instrument the persons, or the entity upon behalf of which the persons acted, executed the instrument.

WITNESS my hand and official seal.

Patrick Hotchkiss
Signature of Notary



Affiant Known ✓ Produced ID ✓

Type of ID AZ MVD DO1099877

(Seal)

RECEIVED
LA PAZ STATE OFFICE
2018 AUG 29 A 11:24
PHOENIX, ARIZONA

8/29/2018

Receipt

United States Department of the Interior
Bureau of Land Management
DIV OF LANDS, MINRLS & ENERGY
ONE N CENTRAL AVE
PHOENIX, AZ 85004 -4427
Phone: 602-417-9200

Receipt

No:

4248680

Transaction #: 4364162**Date of Transaction:** 08/29/2018

CUSTOMER:

EUGENE BACHETELER
PO BOX 2381
QUARTZSITE, AZ 85346-2381 US

LINE #	QTY	DESCRIPTION	REMARKS	UNIT PRICE	TOTAL
1	1.00	LOCATABLE MINERALS / MINING CLAIMS-NOT NEW-UNADJUD, ONE AUTH NO. ONLY / MINING CLAIM MONEY RECEIVED CASES: AMC292946/\$20.00	QUIT CLAIM/2	- n/a -	20.00
TOTAL:					\$20.00

PAYMENT INFORMATION			
1	AMOUNT:	20.00	POSTMARKED: N/A
	TYPE:	CASH	RECEIVED: 08/29/2018
	NAME:	BACHETELER, EUGENE PO BOX 2381 QUARTZSITE AZ 85346-2381 US	

REMARKS

This receipt was generated by the automated BLM Collections and Billing System and is a paper representation of a portion of the official electronic record contained therein.

United States Department of the Interior
Bureau of Land Management
BUSINESS & SUPPORT SVCS DIV
ONE N CENTRAL AVE SUITE 800
PHOENIX, AZ 85004 -4427
Phone: (602) 417-9200

Amc 196353
Amc 292946
Receipt

No: 1528856

Transaction #: 1579732	
Date of Transaction: 07/23/2007	
CUSTOMER:	J D CROFTS BOX 4692 QUARTZSITE, AZ 85359

LINE #	QTY	DESCRIPTION	REMARKS	UNIT PRICE	TOTAL
1	1.00	LOCATABLE MINERALS / MINING CLAIMS- NOT NEW-UNADJUD, ONE AUTH NO. ONLY / MINING CLAIM MONEY RECEIVED (455) CASES: AMC196353/\$20.00	TRF/2	- n/a -	20.00
TOTAL:					\$20.00

PAYMENT INFORMATION				
1	AMOUNT:	\$20.00	POSTMARKED:	N/A
	TYPE:	CHECK	RECEIVED:	07/23/2007
	CHECK NO:	5421		
	NAME:	CROFTS, J D BOX 4692 QUARTZSITE AZ 85359		

REMARKS

This receipt was generated by the automated BLM Collections and Billing System and is a paper representation of a portion of the official electronic record contained therein.



2007-03546
Page 2
Requested By: JAMES CROFTS
SHELLY D BAKER, RECORDER
OFFICIAL RECORDS OF LA PAZ COUNTY, AZ
06-06-2007 02:26 PM Recording Fee \$14.00

AMC292946
AMC196353

RECEIVED
B.L.M. AZ STATE OFFICE
2007 JUL 23 AM 10:25
PHOENIX, ARIZONA

Recording requested by: _____

When recorded, mail to: _____

Name: James D. Crofts

Address: POB 4692

City: Quartzsite

State/Zip: Arizona 85359

Space above reserved for use by Recorder's Office

Document prepared by: _____

Name _____

Address _____

City/State/Zip _____

Property Tax Parcel/Account Number: _____

QUITCLAIM DEED

This Quitclaim Deed is made on May 1st, 2007 Golden Andrew
Charles J. Fletcher Grantor, of Mining Claim, BLM 196353
Placer, Road BLM 292946
City of Quartzsite, State of Arizona, and
James D. Crofts, Grantee, of _____,
City of Quartzsite, State of Arizona.

For valuable consideration, the Grantor hereby quitclaims and transfers all right, title, and interest held by the Grantor in the following described real estate and improvements to the Grantee, and his or her heirs and assigns, to have and hold forever, located at _____,
City of _____, State of _____:

Placer # BLM 196353
Road # BLM 292946
appe 750 ft. in westerly direction
from Baset Monument 44526
1500 ft in easterly direction by
750 ft in westerly direction.
300 ft each side of center of claim
corner markers are white 4" x 4"s.

T04N R21W S26

Subject to all easements, rights of way, protective covenants, and mineral reservations of record, if any. Taxes for the tax year of _____ shall be prorated between the Grantor and Grantee as of the date of recording of this deed.

POA received for michelle Fletcher on 12/17/07 ab

ENTERED INTO COMPUTER 12/17/07 ab
2
HMC
\$20-

Dated: May 1st 2007

Charles F. Fletcher B.F. Fletcher B.F. P.O.A
Signature of Grantor

CHARLES F. FLETCHER
Name of Grantor

RECEIVED
B.L.M. AZ STATE OFFICE
2007 JUL 23 A 9:25
PHOENIX, ARIZONA

Signature of Witness #1

Printed Name of Witness #1

Signature of Witness #2

Printed Name of Witness #2

State of Arizona County of La Paz
On May 1st, 2007, the Grantor, Charles F. Fletcher,
personally came before me and, being duly sworn, did state and prove that he/she is the person described in the above document and that he/she signed the above document in my presence.

Virginia Dill
Notary Signature



Notary Public,
In and for the County of La Paz State of Arizona

My commission expires: July 1st, 2008

Seal

Send all tax statements to Grantee.



State of Arizona) SS
County of La Paz)
I, Shelly D. Baker, Recorder in and for the County of
La Paz, State of Arizona, do hereby certify that the
foregoing attached copy, consisting of 2 pages,
is a true and correct copy of the document recorded
in my office as Recording No. 2007-3546.
This certification valid only if printed in purple ink.
Witness my hand and official seal this date: 6-6-2007

Shelly D. Baker, County Recorder
By C. J. Douglas
Deputy

POWER OF ATTORNEY

I, Charles Floyd Fletcherappoint Michelle R. Fletcher (insert your name and address)3579 W. COG RD. BOISE ID. 83704 (insert the name and address of the person appointed) as my agent (attorney-in-fact) to act for me in any lawful way with respect to the following initialed subjects, as each subject is defined and described in the Annotated Indiana Code, which is incorporated by reference herein:

TO GRANT ONE OR MORE OF THE FOLLOWING POWERS, INITIAL THE LINE IN FRONT OF EACH POWER YOU ARE GRANTING. TO WITHHOLD A POWER, DO NOT INITIAL THE LINE IN FRONT OF IT. YOU MAY, BUT NEED NOT, CROSS OUT EACH POWER WITHHELD. THE ANNOTATED INDIANA CODE SECTIONS NOTED ARE INCORPORATED BY REFERENCE.

INITIALS CF

- x a. ALL POWERS (b THROUGH r) LISTED BELOW.
- b. Real property transactions. (Ann. Ind. Code § 30-5-5-2)
- c. Tangible personal property transactions. (Ann. Ind. Code § 30-5-5-3)
- d. Bond, share and commodity transactions. (Ann. Ind. Code § 30-5-5-4)
- e. Banking transactions. (Ann. Ind. Code § 30-5-5-5)
- f. Business operating transactions. (Ann. Ind. Code § 30-5-5-6)
- g. Insurance transactions. (Ann. Ind. Code § 30-5-5-7)
- h. Beneficiary transactions. (Ann. Ind. Code § 30-5-5-8)
- i. Gift transactions. (Ann. Ind. Code § 30-5-5-9)
- j. Fiduciary transactions. (Ann. Ind. Code § 30-5-5-10)
- k. Claims and litigation. (Ann. Ind. Code § 30-5-5-11)
- l. Family maintenance. (Ann. Ind. Code § 30-5-5-12)
- m. Benefits from military service. (Ann. Ind. Code § 30-5-5-13)
- n. Records, reports, and statements. (Ann. Ind. Code § 30-5-5-14)
- o. Estate transactions. (Ann. Ind. Code § 30-5-5-15)
- p. Health care powers. (Ann. Ind. Code § 30-5-5-16)
- q. Delegation of authority. (Ann. Ind. Code § 30-5-5-18)
- r. General authority as to all other matters. (Ann. Ind. Code § 30-5-5-19)

If you checked "Health care powers," and wish your agent to be able to withdraw or withhold health care as described below, check the following box:

- ☒ I authorize my health care representative to make decisions in my best interest concerning withdrawal or withholding of health care (pursuant to Ann. Ind. Code §§30-5-5-17, 16-36-1, and 16-36-4). If at any time based on my previously expressed preferences and the diagnosis and prognosis my health care representative is satisfied that certain health care is not or would not be beneficial or that such health care is or would be excessively burdensome, then my health care

representative may express my will that such health care be withheld or withdrawn and may consent on my behalf that any or all health care be discontinued or not instituted, even if death may result.

My health care representative must try to discuss this decision with me. However, if I am unable to communicate, my health care representative may make such a decision for me, after consultation with my physician or physicians and other relevant health care givers. To the extent appropriate, my health care representative may also discuss this decision with my family and others to the extent they are available.

CHECK ONE OF THE FOLLOWING BOXES:

☐ This power of attorney shall terminate upon my disability, incapacity or incompetence.

☒ This power of attorney is effective immediately, and shall not be affected by my disability, incapacity or incompetence.

☐ This power of attorney will become effective upon my disability, incapacity or incompetence.


Signed this 25th day of November, 2002.

[Signature]
(Your signature)

496-07-8595
(Your social security number)

State of Idaho
(County) of Ada

On this 25th day of November, 2002, before me, personally appeared Charles F. Fletcher (name of principal), who is personally known to me or provided Drivers License #HA117152 as identification, and acknowledged that he or she executed it.



Dawn Ferrell
Notary Public

RECEIVED
B.L.M. AZ STATE OFFICE
2007 NOV - 1 P 12:01
PHOENIX, ARIZONA

James D. Crofts
P O Box 4692
Quartzsite, AZ 85359

CERTIFIED MAIL™



7003 2260 0002 2002 8839



0000

85004

U.S. POSTAGE
PAID
QUARTZSITE, AZ
85346
DEC 13, 07
AMOUNT

\$3.91
00037115-03

United States Department of the Interior
BUREAU OF LAND MANAGEMENT
Arizona State Office
One North Central Avenue, Suite 800
Phoenix, Arizona 85004-4427


PLACE STICKER AT TOP OF ENVELOPE TO THE RIGHT
OF THE RETURN ADDRESS, FOLD AT DOTTED LINE

James D. Crofts
P O Box 4692
Quartzsite, AZ 85359

CERTIFIED MAIL™



7003 2260 0002 2002 8839



United States Department of the Interior
BUREAU OF LAND MANAGEMENT
Arizona State Office
One North Central Avenue, Suite 800
Phoenix, Arizona 85004-4427

When Recorded
Mail to

GRANTEE



95- 01345

*OFFICIAL RECORDS OF LA PAZ COUNTY, AZ
*PATRICIA WALL, LA PAZ COUNTY RECORDER
REC REQ BY: CHARLES FLETCHER
10 MAR 1995 02:26 PM PAGE 1 of 1
RECORDING FEE \$ 10.00

QUIT CLAIM DEED
R-1 LawForms 10-71, 1-90, 12-90

Effective Date <u>2 / 9 / 95</u>	County and State where Real Property is located <u>LA PAZ, ARIZONA</u>			
GRANTOR (Name, Address and Zip Code) <u>FRED R BRANDT</u> <u>PO Box 405</u> <u>EHRENBERG AZ 85334</u>	GRANTEE (Name, Address and Zip Code) <u>Chas. P. Fletcher</u> <u>Box 1888</u> <u>88 Shades R.V. Park</u> <u>Quartzsite AZ 85346</u>			
Subject Real Property (Address or Location) <u>MY SHARE OF GOLDEN ANCHOR CLAIM</u> <u>SEC 26 - T4N - R. 21W</u>	Legal Description proofed by persons whose initials Appear to the Right <table border="1"><tr><td>1.</td><td>2.</td><td>3.</td></tr></table>	1.	2.	3.
1.	2.	3.		

Subject Real Property (Legal Description)
PLACER # BLM 196353
LODE # BLM 292946
APPR. 750 ft in Westerly Direction
from Court. Monument Y4, 526
1500 ft in Easterly direction by
750 ft in Westerly direction
300 ft each side of center of claim,
corner markers are white 4x4s,

For valuable consideration, Grantor quit claims to Grantee all right, title, and interest of Grantor in Subject Real Property together with all rights and privileges appurtenant or to become appurtenant to Subject Real Property on effective date.

ARIZONA
STATE OFFICE
PHOENIX, ARIZONA

RECEIVED
BUREAU OF
LAND MANAGEMENT
JUL 30 9 38 AM '96

Fred R. Brandt

Signatures of Grantor

(Continued on the reverse side)

ENTERED IN COMPUTER

7/31/96 MUX

CALIFORNIA ALL-PURPOSE ACKNOWLEDGMENT


No. 5907

State of CALIFORNIA
County of RIVERSIDE

95- 01345
10 MAR 1995 02:26 PM PAGE 3

On 02/09/95 before me, CHERYL J. CRAIN,
DATE NAME, TITLE OF OFFICER - E.G., "JANE DOE, NOTARY PUBLIC"
personally appeared FRED B. BRANDT & CHAS F. FLETCHER,
NAME(S) OF SIGNER(S)

☐ personally known to me - OR - ☒ proved to me on the basis of satisfactory evidence to be the person(s) whose name(s) ~~is~~/are subscribed to the within instrument and acknowledged to me that ~~he~~/she/they executed the same in ~~his~~/her/their authorized capacity(ies), and that by ~~his~~/her/their signature(s) on the instrument the person(s), or the entity upon behalf of which the person(s) acted, executed the instrument.



WITNESS my hand and official seal.

Cheryl J. Crain
SIGNATURE OF NOTARY

OPTIONAL

Though the data below is not required by law, it may prove valuable to persons relying on the document and could prevent fraudulent reattachment of this form.

CAPACITY CLAIMED BY SIGNER

☒ INDIVIDUAL
☐ CORPORATE OFFICER

TITLE(S)

☐ PARTNER(S) ☐ LIMITED
☐ GENERAL
☐ ATTORNEY-IN-FACT
☐ TRUSTEE(S)
☐ GUARDIAN/CONSERVATOR
☐ OTHER:

DESCRIPTION OF ATTACHED DOCUMENT

QUIT CLAIM DEED
TITLE OR TYPE OF DOCUMENT

1
NUMBER OF PAGES

02/09/95
DATE OF DOCUMENT

SIGNER IS REPRESENTING:
NAME OF PERSON(S) OR ENTITY(IES)

NONE
SIGNER(S) OTHER THAN NAMED ABOVE

Mary

Enclosed is a five dollars money order
you requested to put my name on
the mining claim # 196353 also
another money order for claim # 292946

Thank you

[Signature]

7-29-1996

RECEIVED
BUREAU OF
LAND MANAGEMENT

JUL 30 9 38 AM '96

ARIZONA
STATE OFFICE
PHOENIX, ARIZONA

RECEIVED
B.L.M. AZ STATE OFFICE

APR 25 1988

7:45 A.M.
PHOENIX, ARIZONA

Ehrenberg Arizona
April 22, 1988

Dear Sir;

I am writing in regards to our mining claim "The Golden Anchor," AMC 196353 which belongs to Fred R. Brant and Na Dean L. Brant and we want all other names removed from AMC 196353 claim (BLM papers) Henry Hall, Barbara E Hall, Rhonda Hall and Erik Hall the address. P.O. box 3125 Quartzsite Arizona 85359.

We want all of our mining claim papers to come to Fred R. Brant a Na Dean L. Brant P.O. box 487 Ehrenberg Arizona 85334

Our attorney Berkley Rourke of Parker G. will send you a copy of the will that shows the claim AMC 196353 belong to the Brants.

ENTERED IN COMPUTER

4-27-88 Lji

Enclose is our assesment work
papers.

Thank you.
Fred Brandt
Na Dean Brandt

Barbara & Eric filed over our
claim after we left last April.
This is where

STATE OF ARIZONA I hereby certify that the within instrument was filed and recorded
County of La Paz JUN 23 2 04 PM '87
In B. Hall
When recorded mail to:
Barbara Hall
P.O. Box 3125
Quartzsite, Az 85359
Witness my hand and official seal
Lois R. Hall
By PKW
Deputy Recorder
PAZ COUNTY RECORDER 3339
INDEXED
1 OF 1 PGS.
11. P.H.

AFFIDAVIT OF PERFORMANCE OF ANNUAL WORK

State of Arizona

County of LaPaz

1. Henry & Barbara Hall Eric Hall
Name
P.O. Box 3125
Address
Quartzsite, AZ. 95359
City State Zip

being duly sworn according to law deposes and says that they are a citizen of the United States more than eighteen years of age and that all of the facts set forth in this affidavit are true and correct according to the best of their knowledge, information and belief.

2. That they are personally acquainted with the mining claim named Golden Anchor
LaPaz AMC 197685 situate in the LaPaz (BB&H Lode) Mining District,
LaPaz County, Arizona, the location of which is recorded in the office of the County Recorder of that County in Book 83, Page 001883. Notice of location is posted in Section 26, Township 4N, Range 21W, G&SRB&M.

3. That between the dates of 1/2/87 and 5/20/87
at least Sixteen Hundred dollars (\$ 1600.00)
dollars worth of work and improvements were done and performed upon this claim not including location work.

4. The work and improvements were made by and at the expense of
Henry & Barbara Hall (Eric), owners of the mine for the purpose of complying with the laws of the United States pertaining to assessments or annual work.

5. _____
were the names of the persons employed by the owner who labored to do the work and improvements.

6. The work and improvements done were ROAD Road improvements,
Land improvements, Movement or earth for dry wash, repairs
of buildings

Dated 6/3/87 Barbara & Eric
Signature

Subscribed to and sworn before me, a Notary Public, this 3rd day of June
19 87, by Barbara Hall

My Commission expires Nov. 28, 1988
Notary Public

RECEIVED
P.O. Box 1109, La Jolla, CA 92038 (760) 520-8541 FAX (760) 520-8542 Form 21

B.L.M. AZ STATE OFFICE

APR 25 1988

7:45 A.M.
PHOENIX, ARIZONA

LAW OFFICE OF H. BERKELEY ROURKE

H. BERKELEY ROURKE
ATTORNEY AT LAW

601 RIVERSIDE DRIVE, SUITE 4
POST OFFICE BOX AE
PARKER, ARIZONA 85344
(602) 669-2179

April 22, 1988

Bureau of Land Management
Arizona State Office
Mining Claim Section, Suite 300
3707 N. 7th Street
P.O. Box 16563
Phoenix, Arizona 85550

RE: Verdah Jones, Fred & Nadean Brandt

Dear Sirs:

Mr. and Mrs. Fred Brandt have requested that I contact your offices concerning mining claim(s) willed to them by Verdah Jones. In order to accomplish that desired end a copy of the Last Will and Testament of Mr. Jones is attached hereto.

In April, 1977 the will attached hereto was executed by Mr. Jones in my offices. Subsequently Mr. Jones passed away in the summer of 1977. As far as I know there were no changes or alterations, nor any replacement of the will signed by Mr. Jones in April, 1977. Again, as far as I know Mr. and Mrs. Brandt performed the tasks necessary to bring the terms of the Will to fruition and the claim transfer apparently occurred through your offices.

For the last several years it has been my privilege to know and represent the Brandts. In that time frame it has come to my attention that their daughter, Barbara Hall, has caused them numerous heartaches. In my estimation the patently avaricious attempt of Mr. and Mrs. Hall to obtain some titular interest in the Jones-Brandt claim, without right that I can determine, represents another incursion into Brandt's affairs that they do not welcome.

It is hoped this information will be of help to your office in resolving this difficulty.

Very truly yours,


H. Berkeley Rourke

cc: Brandt
HBR/sh

RECEIVED
B.L.M. AZ STATE OFFICE

APR 25 1988

7:45 A.M.
PHOENIX, ARIZONA

H. Berkeley Rourke

Residing at P.O. Box A.E.
Cuba, Arizona 85344

STATE OF ARIZONA)
County of Yuma) SS,

We, VERDAH JONES, Patti L. Silvestri and
H. Berkeley Rourke, the Testator and the witnesses,
respectively, whose names are signed to the foregoing instrument, being
first duly sworn, do hereby declare to the undersigned authority that the
Testator signed and executed the instrument as his Last Will and that he
had signed willingly or directed another to sign for him, and that he
executed it as his free and voluntary act for the purposes therein express-
ed and that each of the witnesses, in the presence of the Testator, signed
the will as witness, and that to the best of their knowledge of the
Testator, was at the time eighteen (18) or more years of age, of sound
mind and under no constraint or undue influence.

Verdah Jones
Verdah Jones
Patti L. Silvestri
Witness
H. Berkeley Rourke
Witness

SUBSCRIBED, SWORN TO AND ACKNOWLEDGED before me by VERDAH JONES,
the Testator and SUBSCRIBED AND SWORN to before me by Patti L.
Silvestri and H. Berkeley Rourke
witnesses, this 25th day of April, 1977.
My Commission Expires:
October 24, 1980

Mary L. Givens
Notary Public/Mary L. Givens

RECEIVED
B.L.M. AZ STATE OFFICE

APR 25 1988

7:45 A.M.
PHOENIX, ARIZONA

LAST WILL AND TESTAMENT

OF

VERDAH JONES

I, VERDAH JONES, being of sound and deposing mind and realizing the uncertainty of life and certainty of death and not acting under duress, menace, fraud or undue influence of any person whomsoever, do make, publish and declare this to be my Last Will and Testament, hereby revoking any prior wills and codicils made by me.

I

DECLARATIONS

I DECLARE THAT:

FIRST: I am a resident of Ehrenberg, Yuma County, Arizona; I am over the age of eighteen (18) years.

SECOND: I have been married twice in the past, both of my wives having predeceased me. My most recent marriage was to MARY JONES, who died in 1973. I have never had any children by my marriages.

THIRD: All of my estate is my sole and separate property and it is my intention by this will to dispose of all such property.

II



NOMINATION OF PERSONAL REPRESENTATIVE

CONTINGENT PERSONAL REPRESENTATIVE

I nominate and request the appointment of FRED BRANDT, my friend who is a resident of Ehrenberg, Yuma County, Arizona, as personal representative of this my Last Will and Testament to serve without bond.

In the event that FRED BRANDT is unable or unwilling by reason of his death, resignation, or refusal to qualify or act as personal representative of this my Last Will and Testament, I nominate and request the appointment of NADEAN BRANDT, also my friend, a resident of Ehrenberg, Yuma County, Arizona, as contingent personal representative of this my Last Will and Testament, also to serve without bond.

WILL-PAGE ONE

VERDAH JONES 


RECEIVED
B.L.M. AZ STATE OFFICE

APR 25 1988

7:45 A.M.
PHOENIX, ARIZONA

III

GIFT, DEVISES, BEQUESTS

(A) I direct that all of my just debts and expenses be paid from my testamentary estate prior to the distribution thereof.

(B) I give, devise and bequeath all of my property and estate of every kind, character and description, real and personal, vested and contingent, to which I may be entitled at the time of my death to FRED BRANDT and NADEAN BRANDT, share and share alike. It is my intent by this gift to dispose of my right, title and/or interest in or to my Golden Anchor Mining Claim and all personalties located thereon, including but not limited to all equipment thereon. It is my further intent that this gift be in return for the services offered and tendered and given to me by the BRANDTS, towit that the BRANDTS will care for me and see to it that all of my medical needs are met, and that they will haul water and food to me at my Golden Anchor Mining Claim, at all necessary times. The BRANDTS have graciously agreed to care for me and to haul all food and water to me that I need and it is my intention by this will that the BRANDTS receive this gift resultant to this agreement on their part.

IN WITNESS WHEREOF, on this 25th day of April, 1977, at Parker, Yuma County, Arizona, I, VERDAH JONES, have requested the witnesses hereto to attest to my Will and my Signature and I have signed this document, consisting of three (3) typewritten pages, including this page, as my Last Will and Testament and I have signed each preceding page.

Verdah Jones
VERDAH JONES

The foregoing instrument, consisting of three (3) typewritten pages, including this one, was on this 25th day of April, 1977, signed, published and declared by the said VERDAH JONES, the Testator therein named, as and for his Last Will and Testament, in our presence, and we at his request, and in his presence and in the presence of each other, have signed the same as subscribing witnesses thereto.

Robert L. Silvestri

Residing at Lo Boy 25
Parker, Arizona 85344

Verdah Jones

WILL-PAGE TWO RECEIVED
B.L.M. AZ STATE OFFICE

APR 25 1988
7:45 A.M.
PHOENIX, ARIZONA

NOTICE!!

These documents have been scanned!

Do not place un-scanned documents beneath this notice!

Do not remove this notice from this file!

GPO Jacket No. 560-102
Print Order 61540
Rise Business Services, LLC
Job=AZ15 8/2/2019



Box Number= AZ15211



Claim Begin-End: AMC196353-AMC196353

4 Annual Filings



AZ15211-10

AMC196365-AMC210385

DEPARTMENT OF THE INTERIOR
BUREAU OF LAND MANAGEMENT
MINING CLAIMS

Run Date/Time: 9/5/2019

MC Maintenance Fees Paid Through the BLM Pay Portal
(by Date Paid)

Page 363 Of 521

CBS Receipt: 4549536

Printed For Lead File # AMC196353

Agency Tracking ID: 1567184677

Assessment Year: 2020

Paid On: 8/30/2019

Number of BLM Serial Nr: 1

Total Amount Paid: \$165.00

Claim Name	BLM Serial No	Lead File No	Amount Paid
GOLDEN ANCHOR	AMC196353	AMC196353	\$165.00

United States Department of the Interior
Bureau of Land Management
 BUSINESS & SUPPORT SVCS DIV
 ONE N CENTRAL AVE SUITE 800
 PHOENIX, AZ 85004 -4427
 Phone: 602-417-9200

Receipt

No:

4549536

Transaction #: 4670566**Date of Transaction:** 08/30/2019

CUSTOMER:

EUGENE H BACHTELER
 P.O.B.2381
 QUARTZSITE,AZ 85346 US

LINE #	QTY	DESCRIPTION	REMARKS	UNIT PRICE	TOTAL
1	1.00	LOCATABLE MINERALS / MINING CLAIMS- NOT NEW-UNADJUD,ONE AUTH NO. ONLY / MINING CLAIM MONEY RECEIVED CASES: AMC196353/\$165.00		- n/a -	165.00
TOTAL:					\$165.00

PAYMENT INFORMATION

NOTE: Items will appear on credit card statement as "BLM O Mining Claim".

1	AMOUNT:	165.00	POSTMARKED:	N/A
	TYPE:	CREDIT CARD	RECEIVED:	08/30/2019
	NAME:	EUGENE H BACHTELER P.O.B.2381 QUARTZSITE AZ 85346 US		
	CARD NO:	XXXXXXXXXXXX4977	AUTH CODE:	023706
	NAME ON CARD:	EUGENE H BACHTELER		
	SIGNATURE:	INTERNET		

REMARKS

This receipt was generated by the automated BLM Collections and Billing System and is a paper representation of a portion of the official electronic record contained therein.

196353

292946

MAINTENANCE FEE PAYMENTClaimant Name: Eugene BachtelerAddress: POB 2381City: Chavite State: AZ Zip: 85346Telephone: 928 287 1234

E-mail address: _____

Signature: Eugene Bachteler☐ Check here if this is a change of address.BLM
Date
StampRECEIVED
BLM AZ STATE OFFICE
2018 AUG 29 A 11:51
PHOENIX, ARIZONA

LINE NO.	AMC NUMBER	CLAIM/SITE NAME	COUNTY RECORDER DATA (If available)	TWP	RNG	SEC
1	196353	Golden Anchor				
2	292946	Golden Anchor				
3						
4						
5						
6						
7						
8						
9						
10						

List additional claims on Form MCF114.

Bureau of Land Management
Arizona State Office
www.blm.gov/az/No. of Claims*: 2 x \$155 = 310Check No: _____ Init. PERReceipt No.: 4248719

For BLM Use Only

* \$155 per lode mining claim, mill site, or tunnel site; and \$155 for each 20 acres or portion thereof for each placer mining claim.

Form: MCF112
Revised July 2014

This form is available from the Arizona Geological Survey and may be reproduced.

ENTERED
AUG 30 2018
BY: RAM

May be used with the following forms for listing additional mining claims:

☐ Affidavit of Performance of Annual Work☐ Maintenance Fee Payment☐ Notice of Intent to Hold Mining Claims

☐ Notice of Non-Liability for Labor and Materials Furnished

☐ Quit claim Deed

PHOENIX, ARIZONA

2018 AUG 29 A 11:51

RECEIVED
31 MAY STATE OFFICE

Form MCF114
Revised July 2014

This form is available from the **Arizona Geological Survey** and may be reproduced.

INTER
AUG 30 1986
BY

United States Department of the Interior
Bureau of Land Management
 DIV OF LANDS, MINRLS & ENERGY
 ONE N CENTRAL AVE
 PHOENIX, AZ 85004 -4427
 Phone: 602-417-9200

Receipt

No: 4248719

Transaction #: 4364208	
Date of Transaction: 08/29/2018	
CUSTOMER:	
	EUGENE HAROLD BACHTELER PO BOX 2381 QUARTZSITE, AZ 85346-2381 US

LINE #	QTY	DESCRIPTION	REMARKS	UNIT PRICE	TOTAL
1	1.00	LOCATABLE MINERALS / MINING CLAIMS-NOT NEW-UNADJUD, ONE AUTH NO. ONLY / MINING CLAIM MONEY RECEIVED CASES: AMC196353/\$310.00	2019 MAINT/2	- n/a -	310.00
TOTAL:					\$310.00

PAYMENT INFORMATION			
1	AMOUNT:	310.00	POSTMARKED: N/A
	TYPE:	CASH	RECEIVED: 08/29/2018
	NAME:	BACHTELER, EUGENE HAROLD PO BOX 2381 QUARTZSITE AZ 85346-2381 US	

REMARKS	

This receipt was generated by the automated BLM Collections and Billing System and is a paper representation of a portion of the official electronic record contained therein.

196353
292946

MAINTENANCE FEE PAYMENT

Claimant Name: J D Crofts
Address: P O Box 26175
City: Yuma State: Az Zip: 85367
Telephone: 928-916-8793
E-mail address: _____
Signature: J D Crofts
☒ Check here if this is a change of address.

ALREADY
UPDATED
RAM
9/11/17

BLM Date Stamp	RECEIVED BLM AZ STATE OFFICE 2017 SEP - 1 A 8:15 PHOENIX, ARIZONA
----------------------	----------------------------------------------------------------------------

LINE NO.	AMC NUMBER	CLAIM/SITE NAME	COUNTY RECORDER DATA (If available)	TWP	RNG	SEC
1	196353	Golden Anchor	6-6-07	4N	21W	26
2	292946	Golden Anchor	6-6-07	4N	21W	26
3						
4						
5						
6						
7						
8						
9						
10						

List additional claims on Form MCF114.

Bureau of Land Management
Arizona State Office
www.az.blm.gov

No. of Claims: 2 x \$125 = 300
Check No: 9206 Init. CHL
Receipt No.: 5711286
For BLM Use Only

Form: MCF112
Revised July 2005

This form is available from the Arizona Department of Mines and Mineral Resources and may be reproduced.

ENTERED
SEP 11 2017
BY: Ram

Croft
PO Box 26175
Yuma, AZ 85367

CERTIFIED MAIL®




7016 0750 0000 6550 6163

BERNARD D CA 924

28 AUG 2017



1000



85004

U.S. POSTAGE
PAID
WINTERHAVEN, CA
92283
AUG 28, 17
AMOUNT

\$6.59

R2305H129642-07

PHOENIX, ARIZONA
2017 SEP - 1 A 8 15
RECEIVED
BLM AZ STATE OFFICE
**RETURN
RECEIPT
REQUESTED**

BLM
One North Central Ave Ste 800
Phoenix, AZ 85004-4427

85004-442700



PLACE STICKER AT TOP OF ENVELOPE TO THE RIGHT
OF THE RETURN ADDRESS. FOLD AT DOTTED LINE

United States Department of the Interior
Bureau of Land Management
DIV OF LANDS, MINRLS & ENERGY
ONE N CENTRAL AVE
PHOENIX, AZ 85004 -4427
Phone: 602-417-9200

Receipt

No: 3971286

Transaction #: 4081218	
Date of Transaction: 09/05/2017	
CUSTOMER:	
	J D CROFTS PO BOX 26175 YUMA,AZ 85367-1354 US

LINE #	QTY	DESCRIPTION	REMARKS	UNIT PRICE	TOTAL
1	1.00	LOCATABLE MINERALS / MINING CLAIMS- NOT NEW-UNADJUD,ONE AUTH NO. ONLY / MINING CLAIM MONEY RECEIVED CASES: AMC196353/\$310.00	MAINT 2018/2	- n/a -	310.00
TOTAL:					\$310.00

PAYMENT INFORMATION				
1	AMOUNT:	310.00	POSTMARKED:	08/28/2017
	TYPE:	CHECK	RECEIVED:	09/01/2017
	CHECK NO:	9201		
	NAME:	JD & MB CROFTS FAMILY TRUST PO BOX 26175 YUMA AZ 85367-1354 US		

REMARKS

This receipt was generated by the automated BLM Collections and Billing System and is a paper representation of a portion of the official electronic record contained therein.

Bureau of Land Management
One N Central Ave
Phoenix, AZ 85004-2203

196353
292946

MAINTENANCE FEE PAYMENT

Claimant Name: J D Crofts
Address: PO Box 26175
City: Yuma State: AZ Zip: 85367
Telephone: 928-916-8793
E-mail address: _____
Signature: J D Crofts

☒ Check here if this is a change of address.

BLM
Date
Stamp

RECEIVED
BLM AZ STATE OFFICE
2016 SEP - 1 P 3:01
PHOENIX, ARIZONA

UPDATED
9/6/16
RAM

LINE NO.	AMC NUMBER	CLAIM/SITE NAME	COUNTY RECORDER DATA (If available)	TWP	RNG	SEC
1	196353	Golden Anchor	6-6-07	4N	21W	26
2	292946	Golden Anchor	6-6-07	4N	21W	26
3						
4						
5						
6						
7						
8						
9						
10						

List additional claims on Form MCF114.

Bureau of Land Management
Arizona State Office
www.az.blm.gov

No. of Claims: 2 x \$ 155 = \$310.00
Check No: 1017 Init. AK
Receipt No.: 3650760
For BLM Use Only

Form: MCF112
Revised July 2005

This form is available from the Arizona Department of Mines and Mineral Resources and may be reproduced.

SEP 06 2016

BY: RAM

CERTIFIED MAIL

P O BOX 26175
YUMA AZ 85367




7015 1520 0000 0282 0016

RETURN RECEIPT
REQUESTED



1022



85004


U.S. POSTAGE
PAID
YUMA, AZ
85367
AUG 29, 16
AMOUNT

\$6.00

R2303\$101100-05

Bureau of Land Management
One N Central Ave
Phoenix, Az 85004-2203

PHOENIX, ARIZONA



CERTIFIED MAIL®


P O BOX 26175
YUMA AZ 85367



7015 1520 0000 0282 0016

RETURN RECEIPT
REQUESTED

PHOENIX, ARIZONA



USA FOREVER

Bureau of Land Management
One N Central Ave
Phoenix, Az 85004 -2203



1022



85004

U.S. POSTAGE
PAID
YUMA, AZ
85367
AUG 29, 16
AMOUNT

\$6.00

R2303S101100-05

85004-442700

PLACE STICKER AT TOP OF ENVELOPE TO THE RIGHT
OF THE RETURN ADDRESS. FOLD AT DOTTED LINE

**United States Department of the Interior
Bureau of Land Management**

DIV OF LANDS, MINRLS & ENERGY

ONE N CENTRAL AVE

PHOENIX, AZ 85004 -4427

Phone: 602-417-9200

Receipt

No:

3650760

Transaction #: 3754786

Date of Transaction: 09/02/2016

CUSTOMER:

J D CROFTS

PO BOX 26175

YUMA, AZ 85367-1354 US

LINE #	QTY	DESCRIPTION	REMARKS	UNIT PRICE	TOTAL
1	1.00	LOCATABLE MINERALS / MINING CLAIMS- NOT NEW-UNADJUD, ONE AUTH NO. ONLY / MINING CLAIM MONEY RECEIVED CASES: AMC196353/\$310.00	MAINT FEE 2017 - 2	- n/a -	310.00
TOTAL:					\$310.00

PAYMENT INFORMATION			
1	AMOUNT:	310.00	POSTMARKED: 08/29/2016
	TYPE:	CHECK	RECEIVED: 09/01/2016
	CHECK NO:	1017	
	NAME:	CROFTS, JAMES D 3666 AVE 18E YUMA AZ 85365 US	

REMARKS

This receipt was generated by the automated BLM Collections and Billing System and is a paper representation of a portion of the official electronic record contained therein.

196353
292946

MAINTENANCE FEE PAYMENT

Claimant Name: J D Crofts
 Address: PO Box 4692
 City: Quartzsite State: AZ Zip: 85359
 Telephone: 928-927-8421
 E-mail address: _____
 Signature: J D Crofts

☐ Check here if this is a change of address.


RECEIVED
BLM AZ STATE OFFICE
2015 JUL 24 P 3:02
PHOENIX, ARIZONA

BLM
Date
Stamp

LINE NO.	AMC NUMBER	CLAIM/SITE NAME	COUNTY RECORDER DATA (If available)	TWP	RNG	SEC
1	196353	Golden Anchor	6-6-07	4N	21W	26
2	292946	Golden Anchor	6-6-07	4N	21W	26
3						
4						
5						
6						
7						
8						
9						
10						

List additional claims on Form MCF114.

Bureau of Land Management
 Arizona State Office
www.az.blm.gov



No. of Claims: 2 x \$125 = \$250.00
 Check No: 9050 Init. CA
 Receipt No.: 3350927
 For BLM Use Only

Form: MCF112
 Revised July 2005

This form is available from the Arizona Department of Mines and Mineral Resources and may be reproduced.

JO Crofts
PO Box 4692
Quartzsite, Az 85359

CERTIFIED MAIL®



7015 0640 0005 1097 9301



UNITED STATES POSTAGE
PITNEY BOWES
02 1P
\$ 006.250
0001919548 JUL 22 2015
MAILED FROM ZIP CODE 85362



RECEIVED
BLM AZ STATE OFFICE

2015 JUL 24 P 2:48

PHOENIX, ARIZONA

FIRST CLASS

**RETURN RECEIPT
REQUESTED**

U.S. Dept of Interior

BLM

One N Central Ave

Phoenix, Az 85004 - 2203

85004442700



**RETURN RECEIPT
REQUESTED**

**RETURN RECEIPT
REQUESTED**

PLACE STICKER AT TOP OF ENVELOPE TO THE RIGHT
OF THE RETURN ADDRESS, FOLD AT DOTTED LINE

JD Crofts
PO Box 4692
Quartzsite, Az 85359

CERTIFIED MAIL®



UNITED STATES POSTAGE
PITNEY BOWES
02 1P
\$ 006.250
0001919548 JUL 22 2015
MAILED FROM ZIP CODE 85362



RECEIVED
BLM AZ STATE OFFICE

7015 0640 0005 1097 9301

2015 JUL 24 P 2:48

PHOENIX, ARIZONA

FIRST CLASS

**RETURN RECEIPT
REQUESTED**

85004442700



US Dept of Interior
BLM
One N Central Ave
Phoenix, Az 85004 - 2203

United States Department of the Interior
Bureau of Land Management
LANDS/RECREATION & PLANNING
ONE N CENTRAL AVE
PHOENIX, AZ 85004 -2203
Phone: 602-417-9200

Receipt

No: 3350927

Transaction #: 3448767	
Date of Transaction: 07/27/2015	
CUSTOMER:	
J D CROFTS PO BOX 4692 QUARTZSITE, AZ 85359-4692 US	

LINE #	QTY	DESCRIPTION	REMARKS	UNIT PRICE	TOTAL
1	1.00	LOCATABLE MINERALS / MINING CLAIMS- NOT NEW-UNADJUD, ONE AUTH NO. ONLY / MINING CLAIM MONEY RECEIVED CASES: AMC196353/\$310.00	MAINT FEE PYMNT (2) 2016	- n/a -	310.00
TOTAL:					\$310.00

PAYMENT INFORMATION			
1	AMOUNT:	310.00	POSTMARKED: 07/22/2015
	TYPE:	CHECK	RECEIVED: 07/24/2015
	CHECK NO:	9050	
	NAME:	JD&MB CROFTS FAMILY TRUST PO BOX 4692 QUARTZSITE AZ 85359-4692 US	

REMARKS
ENCLOSED IS A CURRENT MCF112 MAINTENANCE FEE PAYMENT FORM FOR YOUR RECORDS. FUTURE ANNUAL FILINGS, PLEASE SUBMIT AN UPDATED VERSION OF THE FORM WITH YOUR PAYMENT.

This receipt was generated by the automated BLM Collections and Billing System and is a paper representation of a portion of the official electronic record contained therein.

ENTERED
JUL 28 2015
BY: *R. [Signature]*

7/27/2015

196353
292946

RECEIVED
BLM AZ STATE OFFICE
2014 AUG 21 P 2:03
PHOENIX, ARIZONA

MAINTENANCE FEE PAYMENT

Claimant Name: J D Croft
Address: PO Box 4692
City: Quantico State: Az Zip: 85359
Telephone: 928-916-8793
E-mail address: _____
Signature: J D Croft

☐ Check here if this is a change of address.

BLM
Date
Stamp

LINE NO.	AMC NUMBER	CLAIM/SITE NAME	COUNTY RECORDER DATA (If available)	TWP	RNG	SEC
1	196353	Golden Anchor	6-6-07	4N	21W	26
2	292946	Golden Anchor	6-6-07	4N	21W	26
3						
4						
5						
6						
7			NO. OF CLAIMS <u>2</u>			
8			AMOUNT <u>\$30.00</u>			
9			RECEIPT NO. <u>3108960</u>			
10			INIT. <u>ADA</u>			
			** BLM-ASO**			

List additional claims on Form MCF114.

Bureau of Land Management
Arizona State Office
www.az.blm.gov

ENTERED
AUG 25 2014
RE

No. of Claims: 2 x \$125 = \$250.00
Check No: 8911 Init. ADA
Receipt No.: 3071600
For BLM Use Only

Form: MCF112
Revised July 2005

This form is available from the Arizona Department of Mines and Mineral Resources and may be reproduced.

United States Department of the Interior
Bureau of Land Management
 LANDS/RECREATION & PLANNING
 ONE N CENTRAL AVE
 PHOENIX, AZ 85004 -2203
 Phone: 602-417-9200

Receipt

No: 3071600

Transaction #: 3162722**Date of Transaction:** 07/07/2014**CUSTOMER:**

JD & MB CROFTS FAMILY TRUST
 PO BOX 4692
 QUARTZSITE, AZ 85359-4692 US

LINE #	QTY	DESCRIPTION	REMARKS	UNIT PRICE	TOTAL
1	1.00	LOCATABLE MINERALS / MINING CLAIMS- NOT NEW-UNADJUD, ONE AUTH NO. ONLY / MINING CLAIM MONEY RECEIVED CASES: AMC196353/\$280.00	MAINT FEE PYMNT (2) 2015	- n/a -	280.00
TOTAL:					\$280.00

PAYMENT INFORMATION					
1	AMOUNT:	280.00		POSTMARKED:	07/02/2014
	TYPE:	CHECK		RECEIVED:	07/03/2014
	CHECK NO:	8911			
	NAME:	JD MB CROFTS FAMILY TRUST PO BOX 4692 QUARTZSITE AZ 85359-4692 US			

REMARKS	

This receipt was generated by the automated BLM Collections and Billing System and is a paper representation of a portion of the official electronic record contained therein.

RECEIVED
 BLM AZ STATE OFFICE
 2014 AUG 21 P 2:07
 PHOENIX, ARIZONA

7/7/14

United States Department of the Interior
Bureau of Land Management
 LANDS/RECREATION & PLANNING
 ONE N CENTRAL AVE
 PHOENIX, AZ 85004 -2203
 Phone: 602-417-9200

Receipt

No: 3108960

Transaction #: 3200644	
Date of Transaction: 08/22/2014	
CUSTOMER:	
JD & MB CROFTS FAMILY TRUST PO BOX 4692 QUARTZSITE, AZ 85359-4692 US	

LINE #	QTY	DESCRIPTION	REMARKS	UNIT PRICE	TOTAL
1	1.00	LOCATABLE MINERALS / MINING CLAIMS-NOT NEW-UNADJUD, ONE AUTH NO. ONLY / MINING CLAIM MONEY RECEIVED CASES: AMC196353/\$30.00	ADD'L MAINT FEE PYMNT (2) 2015	- n/a -	30.00
TOTAL:					\$30.00

PAYMENT INFORMATION			
1	AMOUNT:	30.00	POSTMARKED: 08/20/2014
	TYPE:	CHECK	RECEIVED: 08/21/2014
	CHECK NO:	8933	
	NAME:	JD MB CROFTS FAMILY TRUST PO BOX 4692 QUARTZSITE AZ 85359-4692 US	

REMARKS

This receipt was generated by the automated BLM Collections and Billing System and is a paper representation of a portion of the official electronic record contained therein.

8/22/14

AMC 196353

292946

MAINTENANCE FEE PAYMENT

Claimant Name: J D CroftAddress: PO Box 4692City: Phoenix State: AZ Zip: 85359Telephone: 928-916-8793

E-mail address: _____

Signature: J D Croft☐ Check here if this is a change of address.BLM
Date
StampRECEIVED
BLM AZ STATE OFFICE
2014 JUL - 3 P 2:03
PHOENIX, ARIZONA

LINE NO.	AMC NUMBER	CLAIM/SITE NAME	COUNTY RECORDER DATA (If available)	TWP	RNG	SEC
1	196353	Golden Anchor	6-6-07	4N	21W	26
2	292946	Golden Anchor	6-6-07	4N	21W	26
3						
4						
5						
6						
7						
8						
9						
10						

List additional claims on Form MCF114.

Bureau of Land Management
Arizona State Office
www.az.blm.govNo. of Claims: 2 x \$125 = \$250.00Check No: 8911 Init. ASHReceipt No.: 3071600

For BLM Use Only

Form: MCF112

Revised July 2005

This form is available from the Arizona Department of Mines and Mineral Resources and may be reproduced.

ENTERED
JUL 08 2014
BY: RAM

PO Box 4692
Gait, AZ 85359

CERTIFIED MAIL™



7012 3460 0001 0957 0971

RECEIVED

IAZ STATE OFFICE

2014 JUL -3 P 2:01

PHOENIX, ARIZONA

RETURN RECEIPT
REQUESTED

Bureau of Land Management
One N Central Ave
Phoenix, AZ 85004-2203

6500484427



UNITED STATES POSTAGE
PITNEY BOWES
02 1P
\$ 006.49⁰
0001919548 JUL 02 2014
MAILED FROM ZIP CODE 85362

PO Box 4692
Globe, AZ 85359

RECEIVED
AZ STATE OFFICE


2014 JUL -3 P 2:01

PHOENIX, ARIZONA

RETURN RECEIPT
REQUESTED

PLACE STICKER AT TOP OF ENVELOPE TO THE RIGHT
OF THE RETURN ADDRESS, FOLD AT DOTTED LINE

CERTIFIED MAILTM



7012 3460 0001 0957 0971

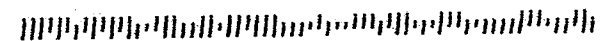


UNITED STATES POSTAGE

PITNEY BOWES
02 1P \$ 006.49⁰
0001919548 JUL 02 2014
MAILED FROM ZIP CODE 85362

Bureau of Land Management
One N Central Ave
Phoenix, AZ 85004-2203

8500434427



United States Department of the Interior
Bureau of Land Management
 LANDS/RECREATION & PLANNING
 ONE N CENTRAL AVE
 PHOENIX, AZ 85004 -2203
 Phone: 602-417-9200

Receipt

No: 3071600

Transaction #: 3162722

Date of Transaction: 07/07/2014

CUSTOMER:

JD & MB CROFTS FAMILY TRUST
 PO BOX 4692
 QUARTZSITE, AZ 85359-4692 US

LINE #	QTY	DESCRIPTION	REMARKS	UNIT PRICE	TOTAL
1	1.00	LOCATABLE MINERALS / MINING CLAIMS- NOT NEW-UNADJUD, ONE AUTH NO. ONLY / MINING CLAIM MONEY RECEIVED CASES: AMC196353/\$280.00	MAINT FEE PYMNT (2) 2015	- n/a -	280.00
TOTAL:					\$280.00

PAYMENT INFORMATION					
1	AMOUNT:	280.00		POSTMARKED:	07/02/2014
	TYPE:	CHECK		RECEIVED:	07/03/2014
	CHECK NO:	8911			
	NAME:	JD MB CROFTS FAMILY TRUST PO BOX 4692 QUARTZSITE AZ 85359-4692 US			

REMARKS

This receipt was generated by the automated BLM Collections and Billing System and is a paper representation of a portion of the official electronic record contained therein.

Amc 196353
Amc 292946

MAINTENANCE FEE PAYMENT

Claimant Name: J D Crofts
Address: P O Box 4692
City: Quantz State: Az Zip: 85359
Telephone: 928-927-8421
E-mail address: _____
Signature: [Signature]
☐ Check here if this is a change of address.

RECEIVED
BLM AZ STATE OFFICE
2013 JUN 18 P 3:02
PHOENIX, ARIZONA
BLM
Date
Stamp

LINE NO.	AMC NUMBER	CLAIM/SITE NAME	COUNTY RECORDER DATA (If available)	TWP	RNG	SEC
1	196353	Golden Anchor	6-6-07	4N	21W	26
2	292946	Golden Anchor	6-6-07	4N	21W	26
3						
4						
5						
6						
7						
8						
9						
10						

List additional claims on Form MCF114.

Bureau of Land Management
Arizona State Office
www.az.blm.gov

No. of Claims: 2 x \$125 = \$250.00
Check No: 8771 Init. [Signature]
Receipt No.: 28/5588
For BLM Use Only

Form: MCF112
Revised July 2005

This form is available from the Arizona Department of Mines and Mineral Resources and may be reproduced.

ENTERED INTO COMPUTER

7/3/13 AT

United States Department of the Interior
Bureau of Land Management
LANDS/RECREATION & PLANNING
ONE N CENTRAL AVE
PHOENIX, AZ 85004 -2203
Phone: 602-417-9200

Receipt

No: 2815588

Transaction #: 2900773**Date of Transaction:** 06/19/2013

CUSTOMER:

J D CROFTS
PO BOX 4692
QUARTZSITE, AZ 85359-4692 US

LINE #	QTY	DESCRIPTION	REMARKS	UNIT PRICE	TOTAL
1	1.00	LOCATABLE MINERALS / MINING CLAIMS-NOT NEW-UNADJUD, ONE AUTH NO. ONLY / MINING CLAIM MONEY RECEIVED CASES: AMC196353/\$280.00	MAINT FEE PAYMENT (2) 2014	- n/a -	280.00
TOTAL:					\$280.00

PAYMENT INFORMATION

1	AMOUNT:	280.00	POSTMARKED:	06/17/2013
	TYPE:	CHECK	RECEIVED:	06/18/2013
	CHECK NO:	8771		
	NAME:	JB MB CROFTS FAMILY TRUST PO BOX 4692 QUARTZSITE AZ 85359-4692 US		

REMARKS

This receipt was generated by the automated BLM Collections and Billing System and is a paper representation of a portion of the official electronic record contained therein.

PLACE STICKER AT TOP OF ENVELOPE TO THE RIGHT
OF THE RETURN ADDRESS, FOLD AT DOTTED LINE

CERTIFIED MAIL™



7012 0470 0000 1365 4534 1000



85004

U.S. POSTAGE
PAID
QUARTZSITE, AZ
85346
JUN 17, 13
AMOUNT

\$6.11

00100440-02



Equality
FOREVER

RECEIVED
BLM AZ STATE OFFICE

2013 JUN 18 P 3:00

PHOENIX, ARIZONA

Bureau of Land Management
One N Central Ave
Phoenix, AZ 85004-2203

6500434427



PO Box 4692
Quartzsite, AZ 85359

RECEIVED
BLM AZ STATE OFFICE

2013 JUN 18 P 3:00

PHOENIX, ARIZONA

PLACE STICKER AT TOP OF ENVELOPE TO THE RIGHT
OF THE RETURN ADDRESS, FOLD AT DOTTED LINE

CERTIFIED MAIL™



7012 0470 0000 1365 4531 1000



85004

U.S. POSTAGE
PAID
QUARTZSITE, AZ
85346
JUN 17, 13
AMOUNT

\$6.11

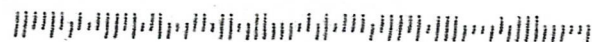
00100440-02



Equality
FOREVER

Bureau of Land Management
One N Central Ave
Phoenix, AZ 85004-2203

6500434427



Amc 196353

292946

MAINTENANCE FEE PAYMENT

Claimant Name: J D Crofts ✓

Address: PO Box 4692

City: Quantico State: Az Zip: 85359

Telephone: 928-927-8421

E-mail address: _____

Signature: J D Crofts

☐ Check here if this is a change of address.

BLM
Date
Stamp

RECEIVED
2012 JUN 20 PM 2:29
PICTORIA, ARIZONA

LINE NO.	AMC NUMBER	CLAIM/SITE NAME	COUNTY RECORDER DATA (If available)	TWP	RNG	SEC
1	196353	Golden Anchor	6-6-07	4N	21W	26
2	292946	Golden Anchor	6-6-07	4N	21W	26
3	ENTERED INTO COMPUTER					
4	JUL 16 2012	pb				
5						
6						
7						
8						
9						
10						

Placer 20A
Lode 20.66A

List additional claims on Form MCF114.

Bureau of Land Management
Arizona State Office
www.az.blm.gov

No. of Claims: 2 x \$125 = \$250.00
Check No: 8914 Init. ADH
Receipt No.: 2593543
For BLM Use Only

Form: MCF112
Revised July 2005

This form is available from the Arizona Department of Mines and Mineral Resources and may be reproduced.

THE CROFTS
P O BOX 4692
QUARTZSITE AZ 85359

PHOENIX AZ 852

19 JUN 2012 PM 6 L



RECEIVED

BLM A
OFFICE

19 JUN 20 PM 2:29

PHOENIX ARIZONA

U S Dept of Interior / BLM
One N Central Ave. Suite 800
Phoenix, AZ 85004-4427

85004442700



THE CROFTS
P O BOX 4692
QUARTZSITE AZ 85359

PHOENIX AZ 850

19 JUN 2012 PM 6 L



RECEIVED
BLM A
OFFICE

2012 JUN 20 PM 2:29

PHO

ALONNA

U S Dept of Interior / BLM
One N Central Ave. Suite 800
Phoenix, AZ 85004-4427

85004442700



United States Department of the Interior
Bureau of Land Management
LANDS/RECREATION & PLANNING
ONE N CENTRAL AVE
PHOENIX, AZ 85004 -2203
Phone: 602-417-9200

Receipt

No: 2593543

Transaction #: 2673407

Date of Transaction: 06/21/2012

ENTERED INTO COMPUTER

CUSTOMER:

JUL 16 2012 *pb*

JD & MB CROFTS FAMILY TRUST
PO BOX 4692
QUARTZSITE, AZ 85359-4692 US

JUL 17 2012 - *verified pb*

LINE #	QTY	DESCRIPTION	REMARKS	UNIT PRICE	TOTAL
1	1.00	LOCATABLE MINERALS / MINING CLAIMS-NOT NEW-UNADJUD, ONE AUTH NO. ONLY / MINING CLAIM MONEY RECEIVED CASES: AMC196353/\$280.00	MAINT FEE PYMNT (2) 2013	- n/a -	280.00
TOTAL:					\$280.00

PAYMENT INFORMATION

1	AMOUNT:	280.00	POSTMARKED:	06/19/2012
	TYPE:	CHECK	RECEIVED:	06/21/2012
	CHECK NO:	8914		
	NAME:	JD AND MB CROFTS FAMILY TRUST PO BOX 4692 QUARTZSITE AZ 85359-4692 US		

REMARKS

This receipt was generated by the automated BLM Collections and Billing System and is a paper representation of a portion of the official electronic record contained therein.


AMC 196353

AMC 292946

MAINTENANCE FEE PAYMENT

Claimant Name: JD Crofts
 Address: PO Box 4692
 City: Quantzsite State: AZ Zip: 85359
 Telephone: 928-927-8421
 E-mail address: _____
 Signature: [Signature]

☐ Check here if this is a change of address.



LINE NO.	AMC NUMBER	CLAIM/SITE NAME	COUNTY RECORDER DATA (If available)	TWP	RNG	SEC
1	196353	Golden Anchor	6-6-07	4N	21W	26
2	292946	Golden Anchor	6-6-07	4A	21W	26
3						
4						
5						
6						
7						
8						
9						
10						

List additional claims on Form MCF114.

Bureau of Land Management
 Arizona State Office
www.az.blm.gov

No. of Claims: 2 x \$125 = 250.00
 Check No: _____ Init. [Signature]
 Receipt No.: 23511000
 For BLM Use Only

Form: MCF112
 Revised July 2005

This form is available from the Arizona Department of Mines and Mineral Resources and may be reproduced.

JUN 29 2011 Cm

United States Department of the Interior
Bureau of Land Management
LANDS/RECREATION & PLANNING
ONE N CENTRAL AVE
PHOENIX, AZ 85004 -2203
Phone: 602-417-9200

Receipt

No:

2371000

Transaction #: 2445824

Date of Transaction: 06/28/2011

CUSTOMER:

J D CROFTS
PO BOX 4692
QUARTZSITE, AZ 85359-4692 US

LINE #	QTY	DESCRIPTION	REMARKS	UNIT PRICE	TOTAL
1	1.00	LOCATABLE MINERALS / MINING CLAIMS-NOT NEW-UNADJUD, ONE AUTH NO. ONLY / MINING CLAIM MONEY RECEIVED CASES: AMC196353/\$280.00	MAINT-2	- n/a -	280.00
TOTAL:					\$280.00

PAYMENT INFORMATION


1	AMOUNT:	280.00	POSTMARKED:	06/24/2011
	TYPE:	CHECK	RECEIVED:	06/28/2011
	CHECK NO:	8722		
	NAME:	JD & MB CROFTS FAMILY TRUST PO BOX 4692 QUARTZSITE AZ 85359-4692 US		

REMARKS

This receipt was generated by the automated BLM Collections and Billing System and is a paper representation of a portion of the official electronic record contained therein.

PO Box 4692
Suite 1, AZ 85359

RETURN RECEIPT
REQUESTED



U.S. POSTAGE
PAID
QUARTZSITE, AZ
85346
JUN 24, 11
AMOUNT
\$5.59
00056526-01

1000

85004

PLACE STICKER AT TOP OF ENVELOPE TO THE RIGHT
OF THE RETURN ADDRESS. FOLD AT DOTTED LINE
CERTIFIED MAIL™



7009 0820 0000 4100 9211

United States Dep of the Interior
Bureau of Land Management
Arizona State Office
One N Central Ave Suite 800
Phoenix, AZ 85004-4427

8500484427



Amc 196353

292946

MAINTENANCE FEE PAYMENT

Claimant Name: J D Crofts

Address: PO Box 4692

City: Quartzsite State: Az Zip: 85359

Telephone: 928-927-8421

E-mail address: _____

Signature: [Signature]

☐ Check here if this is a change of address.

BLM Date Stamp	2010 JUN - 3 A 8:28	RECEIVED
	PHOENIX, ARIZONA	BLM AZ STATE OFFICE

LINE NO.	AMC NUMBER	CLAIM/SITE NAME	COUNTY RECORDER DATA (If available)	TWP	RNG	SEC
1	196353	Golden Anchor	6-6-07	4N	21W	26
2	292946	Golden Anchor	6-6-07	4N	21W	26
3						
4	ENTERED INTO COMPUTER					
5	JUN 18 2010	PB				
6						
7						
8						
9						
10						

List additional claims on Form MCF114.

Bureau of Land Management
Arizona State Office
www.az.blm.gov

No. of Claims:	<u>2</u>	x \$125 =	<u>250</u>
Check No:	<u>8508</u>	Init.	<u>SPD</u>
Receipt No.:	<u>2147182</u>		
For BLM Use Only			

United States Department of the Interior

Bureau of Land Management
LANDS/RECREATION & PLANNING
ONE N CENTRAL AVE
PHOENIX, AZ 85004 -2203

Receipt

No:

2147182

Phone:

Transaction #: 2216118**Date of Transaction:** 06/04/2010

CUSTOMER:	J D CROFTS PO BOX 4692 QUARTZSITE, AZ 85359-4692 US
------------------	-----------------------------------------------------------

LINE #	QTY	DESCRIPTION	REMARKS	UNIT PRICE	TOTAL
1	1.00	LOCATABLE MINERALS / MINING CLAIMS-NOT NEW-UNADJUD, ONE AUTH NO. ONLY / MINING CLAIM MONEY RECEIVED CASES: AMC196353/\$280.00	MAINT 2011-2	- n/a -	280.00
TOTAL:					\$280.00

PAYMENT INFORMATION

1	AMOUNT:	280.00	POSTMARKED:	06/01/2010
	TYPE:	CHECK	RECEIVED:	06/03/2010
	CHECK NO:	8508		
	NAME:	JD & MB CROFTS FAMILY TRUST PO BOX 4692 QUARTZSITE AZ 85359-4692 US		

REMARKS

This receipt was generated by the automated BLM Collections and Billing System and is a paper representation of a portion of the official electronic record contained therein.

8/18/09

AMC 196353

292946

Supplemental fee for Golden
Anchor Mine

AMC # 196353 L

AMC # 292946 L

\$15.00

15.00

30.00

PHOENIX, ARIZONA

2009 AUG 20 A 7:36

RECEIVED
BLM AZ STATE OFFICE



MAINTENANCE FEE PAYMENT

Claimant Name: J D Crofts
 Address: P O Box 4692
 City: Quantico State: AZ Zip: 85359
 Telephone: 928-927-8421
 E-mail address: _____
 Signature: J D Crofts
☐ Check here if this is a change of address.

BLM
Date
Stamp

RECEIVED
BLM ARIZONA STATE OFFICE
2009 AUG 20 10:38 AM
PHOTOGRAPHIC SECTION

LINE NO.	AMC NUMBER	CLAIM/SITE NAME	COUNTY RECORDER DATA (If available)	TWP	RNG	SEC
1	196353	Golden Anchor	6-6-07	4N	21W	26
2	292946	Golden Anchor	6-6-07	4N	21W	26
3						
4						
5						
6						
7						
8						
9						
10						

List additional claims on Form MCF114.

Bureau of Land Management
 Arizona State Office
www.az.blm.gov

No. of Claims: 2 x \$125 = 250.00
 Check No: 8380 Init. SPR
 Receipt No.: 1953461
 For BLM Use Only

Form: MCF112
 Revised July 2005

This form is available from the Arizona Department of Mines and Mineral Resources and may be reproduced.

United States Department of the Interior

Bureau of Land Management
BUSINESS & SUPPORT SVCS DIV
ONE N CENTRAL AVE SUITE 800
PHOENIX, AZ 85004 -4427
Phone: (602) 417-9200

Receipt

No: 1953461

Transaction #: 2017050

Date of Transaction: 07/08/2009

CUSTOMER: J D CROFTS
PO BOX 4692
QUARTZSITE, AZ 85359-4692 US

LINE #	QTY	DESCRIPTION	REMARKS	UNIT PRICE	TOTAL
1	1.00	LOCATABLE MINERALS / MINING CLAIMS-NOT NEW-UNADJUD, ONE AUTH NO. ONLY / MINING CLAIM MONEY RECEIVED CASES: AMC196353/\$250.00	MAINT	- n/a -	250.00
TOTAL:					\$250.00

PAYMENT INFORMATION					
1	AMOUNT:	250.00		POSTMARKED:	07/03/2009
	TYPE:	CHECK		RECEIVED:	07/07/2009
	CHECK NO:	8380			
	NAME:	JD & MB CROFTS FAMILY TRUST PO BOX 4692 QUARTZSITE AZ 85359-4692 US			

REMARKS
MAINT FEES HAVE GONE UP TO \$140. SHORT PAID BY \$30.00.

This receipt was generated by the automated BLM Collections and Billing System and is a paper representation of a portion of the official electronic record contained therein.

RECEIVED
BLM AZ STATE OFFICE
2009 AUG 20 A 7:36
PHOENIX, ARIZONA

United States Department of the Interior

Bureau of Land Management

BUSINESS & SUPPORT SVCS DIV

ONE N CENTRAL AVE SUITE 800

PHOENIX, AZ 85004 -4427

Phone: (602) 417-9200

Receipt

No:

1982813

Transaction #: 2046892	
Date of Transaction: 08/20/2009	
CUSTOMER:	JD & MB CROFTS FAMILY TRUST PO BOX 4692 QUARTZSITE, AZ 85359-4692 US

LINE #	QTY	DESCRIPTION	REMARKS	UNIT PRICE	TOTAL
1	1.00	LOCATABLE MINERALS / MINING CLAIMS-NOT NEW-UNADJUD, ONE AUTH NO. ONLY / MINING CLAIM MONEY RECEIVED CASES: AMC196353/\$30.00	ADDITIONAL MAINT FEES	- n/a -	30.00
TOTAL:					\$30.00

PAYMENT INFORMATION						
1	AMOUNT:	30.00	POSTMARKED:	08/18/2009		
	TYPE:	CHECK	RECEIVED:	08/20/2009		
	CHECK NO:	8412				
	NAME:	JD & MB CROFTS FAMILY TRUST PO BOX 4692 QUARTZSITE AZ 85359-4692 US				

REMARKS

This receipt was generated by the automated BLM Collections and Billing System and is a paper representation of a portion of the official electronic record contained therein.

AMC 196353
292946

MAINTENANCE FEE PAYMENT

Claimant Name: J D Crofts
Address: P O Box 4692
City: Queenzante State: AZ Zip: 85359
Telephone: 928-927-8421
E-mail address: _____
Signature: J D Crofts

☐ Check here if this is a change of address.

BLM
Date
Stamp

RECEIVED
BLM AZ STATE OFFICE
200 JUL - 7 A 8:48
PHOENIX, ARIZONA

LINE NO.	AMC NUMBER	CLAIM/SITE NAME	COUNTY RECORDER DATA (If available)	TWP	RNG	SEC
1	L196353	Golden Anchor	6-6-07	4N	21W	26
2	L292946	Golden Anchor	6-6-07	4N	21W	26
3						
4						
5						
6						
7						
8						
9						
10						

List additional claims on Form MCF114.

Bureau of Land Management
Arizona State Office
www.az.blm.gov

No. of Claims: 3 x \$125 = 25000
Check No: 8380 Init. SPG
Receipt No.: 19534601
For BLM Use Only

Form: MCF112
Revised July 2005

This form is available from the Arizona Department of Mines and Mineral Resources and may be reproduced.

ENTERED INTO COMPUTER
2/9/09 Dgg

United States Department of the Interior**Bureau of Land Management**

BUSINESS & SUPPORT SVCS DIV

ONE N CENTRAL AVE SUITE 800

PHOENIX, AZ 85004 -4427

Phone: (602) 417-9200

Receipt

No:

1953461

Transaction #: 2017050**Date of Transaction:** 07/08/2009

CUSTOMER:	J D CROFTS PO BOX 4692 QUARTZSITE, AZ 85359-4692 US
-----------	-----------------------------------------------------------

LINE #	QTY	DESCRIPTION	REMARKS	UNIT PRICE	TOTAL
1	1.00	LOCATABLE MINERALS / MINING CLAIMS-NOT NEW-UNADJUD, ONE AUTH NO. ONLY / MINING CLAIM MONEY RECEIVED CASES: AMC196353/\$250.00	MAINT	- n/a -	250.00
TOTAL:					\$250.00

PAYMENT INFORMATION				
1	AMOUNT:	250.00	POSTMARKED:	07/03/2009
	TYPE:	CHECK	RECEIVED:	07/07/2009
	CHECK NO:	8380		
	NAME:	JD & MB CROFTS FAMILY TRUST PO BOX 4692 QUARTZSITE AZ 85359-4692 US		

REMARKS

MAINT FEES HAVE GONE UP TO \$140. SHORT PAID BY \$30.00.

This receipt was generated by the automated BLM Collections and Billing System and is a paper representation of a portion of the official electronic record contained therein.

AMC 196353

292946

MAINTENANCE FEE PAYMENT

Claimant Name: J D Crofts
 Address: PO Box 4692
 City: Quantico State: AZ Zip: 85359
 Telephone: 928-927-8421
 E-mail address: _____
 Signature: J D Crofts

☐ Check here if this is a change of address.

 BLM
 Date
 Stamp

PHOENIX, ARIZONA

2008 JUL 10 A 7:20

RECEIVED
BLM STATE OFFICE

LINE NO.	AMC NUMBER	CLAIM/SITE NAME	COUNTY RECORDER DATA (If available)	TWP	RNG	SEC
1	196353	Golden Anchor	6-6-07	4N	21W	26
2	292946	Golden Anchor	6-6-07	4N	21W	26
3	ENTERED INTO COMPUTER					
4	JUL 17 2008	PB				
5						
6						
7						
8						
9						
10						

List additional claims on Form MCF114.

Bureau of Land Management
 Arizona State Office
www.az.blm.gov

No. of Claims: 2 x \$125 = 250Check No: 8191 Init. 4MCReceipt No.: 1740386

For BLM Use Only

Form: MCF112

Revised July 2005

This form is available from the Arizona Department of Mines and Mineral Resources and may be reproduced.

United States Department of the Interior

Bureau of Land Management
 BUSINESS & SUPPORT SVCS DIV
 ONE N CENTRAL AVE SUITE 800
 PHOENIX, AZ 85004 -4427
 Phone: (602) 417-9200

Receipt

No:

1740386

Transaction #: 1797401

Date of Transaction: 07/11/2008

CUSTOMER: JD & MB CROFTS FAMILY TRUST
 BOX 4692
 QUARTZSITE, AZ 85359

LINE #	QTY	DESCRIPTION	REMARKS	UNIT PRICE	TOTAL
1	1.00	LOCATABLE MINERALS / MINING CLAIMS-NOT NEW-UNADJUD, ONE AUTH NO. ONLY / MINING CLAIM MONEY RECEIVED (455) CASES: AMC196353/\$250.00	MAINT 2009/2	- n/a -	250.00
TOTAL:					\$250.00

PAYMENT INFORMATION					
1	AMOUNT:	\$250.00	POSTMARKED:	7/8/08 0:00	
	TYPE:	CHECK	RECEIVED:	07/10/2008	
	CHECK NO:	8191			
	NAME:	JD & MB CROFTS FAMILY TRUST BOX 4692 QUARTZSITE AZ 85359			

REMARKS

This receipt was generated by the automated BLM Collections and Billing System and is a paper representation of a portion of the official electronic record contained therein.

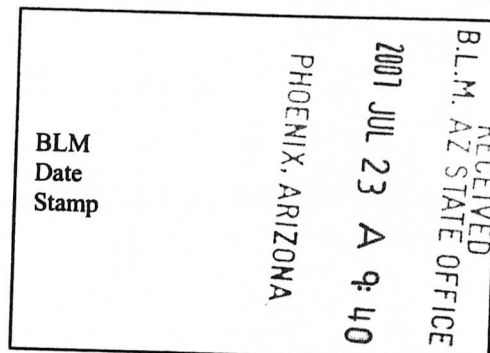
AMC 196353

AMC 292946

MAINTENANCE FEE PAYMENT

Claimant Name: J.D. CroftsAddress: P.O. Box 4692City: Quartzsite State: AZ Zip: 85359Telephone: 928-927-8421

E-mail address: _____

Signature: J.D. Crofts☐ Check here if this is a change of address.

LINE NO.	AMC NUMBER	CLAIM/SITE NAME	COUNTY RECORDER DATA (If available)	TWP	RNG	SEC
1	196353	Golden Anchor	6-6-07	4N	21W	26
2	292946	Golden Anchor	6-6-07	4N	21W	26
3						
4						
5						
6						
7						
8						
9						
10						

List additional claims on Form MCF114.

Bureau of Land Management
Arizona State Office
www.az.blm.gov

No. of Claims: 2 x \$125 = 250Check No: 5422 Init. JMCReceipt No.: 1528878

For BLM Use Only

Form: MCF112

Revised July 2005

This form is available from the Arizona Department of Mines and Mineral Resources and may be reproduced.

United States Department of the Interior
Bureau of Land Management
 BUSINESS & SUPPORT SVCS DIV
 ONE N CENTRAL AVE SUITE 800
 PHOENIX, AZ 85004 -4427
 Phone: (602) 417-9200

Receipt

No: 1528878

Transaction #: 1579754

Date of Transaction: 07/23/2007

ENTERED INTO COMPUTER

CUSTOMER: J D CROFTS
 BOX 4692
 QUARTZSITE, AZ 85359

JUL 24 2007 PB

LINE #	QTY	DESCRIPTION	REMARKS	UNIT PRICE	TOTAL
1	1.00	LOCATABLE MINERALS / MINING CLAIMS- NOT NEW-UNADJUD, ONE AUTH NO. ONLY / MINING CLAIM MONEY RECEIVED (455) CASES: AMC196353/\$250.00	MAINT 2008/2	- n/a -	250.00
TOTAL:					\$250.00

PAYMENT INFORMATION				
1	AMOUNT:	\$250.00	POSTMARKED:	N/A
	TYPE:	CHECK	RECEIVED:	07/23/2007
	CHECK NO:	5422		
	NAME:	CROFTS, J D BOX 4692 QUARTZSITE AZ 85359		

REMARKS

This receipt was generated by the automated BLM Collections and Billing System and is a paper representation of a portion of the official electronic record contained therein.

DEPARTMENT OF THE INTERIOR
BUREAU OF LAND MANAGEMENT
MINING CLAIMS
(LIVE) Serial Register Page

RunDate/Time: 07/25/07 01:51 PM

Page 1 of 2

01 10-21-1976;090STAT0090;43USC1744
Case Type 384201: PLACER CLAIM
Claim Name: GOLDEN ANCHOR
Commodity :
Case Disposition: ACTIVE

Serial Number
AMC196353

Name & Address	Int Rel	% Interest
BRANDT NADEAN BOX 487 EHRENBURG, AZ 85334	CLAIMANT	0.0000000
FLETCHER CHARLES F 997 S WINTHROP WAY BOISE, ID 83709	CLAIMANT	0.0000000

Mer Twp	Rng	Sec	Quadrant	District/Resource	County
14	0040N	0210W	026	NW	YUMA FIELD OFFICE
					LA PAZ

Act Date	Code	Action	Action Remarks	Receipt Number
04/16/1983	403	LOCATION DATE		
05/13/1983	395	RECORDATION NOTICE RECD		
07/23/2007	582	MAINTENANCE FEE/\$125	2008	1528878
08/16/2006	582	MAINTENANCE FEE/\$125	2007	1336454
08/18/2005	582	MAINTENANCE FEE/\$125	2006	1132010
07/13/2004	482	MAINTENANCE FEE/\$100	2005	909846
08/20/2003	482	MAINTENANCE FEE/\$100	2004	734554
07/29/2002	482	MAINTENANCE FEE/\$100	2003	530079
05/29/2001	482	MAINTENANCE FEE/\$100	2002	313610
07/26/2000	482	MAINTENANCE FEE/\$100	2001	158415
08/02/1999	482	MAINTENANCE FEE/\$100	2000	
06/04/1998	482	MAINTENANCE FEE/\$100	1999	
07/15/1997	482	MAINTENANCE FEE/\$100	1998	
07/15/1996	482	MAINTENANCE FEE/\$100	1997	
08/14/1995	482	MAINTENANCE FEE/\$100	1996	
05/23/1994	482	MAINTENANCE FEE/\$100	1995	
05/06/1993	482	MAINTENANCE FEE/\$100	1994	
05/06/1993	482	MAINTENANCE FEE/\$100	1993;RECEIPT 1901129	
05/06/1992	480	EVID OF ASSMT FILED	1992	
07/23/2007	392	MONIES RECEIVED	\$20.00;1	1528856
02/04/2005	391	CURABLE \$25 MAINT FEE	2005	1022054
08/02/1999	113	ADDITIONAL INFO RECEIVED	RECEIPT 2480555	
06/04/1998	113	ADDITIONAL INFO RECEIVED	RECEIPT 2389912	
07/15/1997	113	ADDITIONAL INFO RECEIVED	RECEIPT 2314976	
07/15/1996	113	ADDITIONAL INFO RECEIVED	RECEIPT 2228170	
08/14/1995	113	ADDITIONAL INFO RECEIVED	RECEIPT 2147514	
02/09/1995	396	TRF OF INTEREST FILED	BRANDT FRED	
08/12/1987	669	LAND STATUS CHECKED		
05/13/1983	500	MAP IN LEAD FILE	AMC196353	
05/02/1983	404	COUNTY RECORDATION	0;00;001883	

NO WARRANTY IS MADE BY BLM
FOR USE OF THE DATA FOR
PURPOSES NOT INTENDED BY BLM

DEPARTMENT OF THE INTERIOR
BUREAU OF LAND MANAGEMENT
MINING CLAIMS
(LIVE) Serial Register Page

RunDate/Time: 07/25/07 01:52 PM

Page 1 of 2

01 05-10-1872;017STAT0091;30USC26,28,34
Case Type 384101: LODE CLAIM
Claim Name: GOLDEN ANCHOR
Commodity :
Case Disposition: ACTIVE

Serial Number
AMC292946

Name & Address	Int Rel	% Interest
BRANDT CAMON BOX 487 EHRENBURG, AZ 85334	CLAIMANT	0.0000000
BRANDT NADEAN BOX 487 EHRENBURG, AZ 85334	CLAIMANT	0.0000000
FLETCHER CHARLES F 997 S WINTHROP WAY BOISE, ID 83709	CLAIMANT	0.0000000

Mer Twp Rng Sec	Quadrant	District/Resource	County
14 0040N 0210W 026	NW	YUMA FIELD OFFICE	LA PAZ

Act Date	Code	Action	Action Remarks	Receipt Number
01/10/1989	403	LOCATION DATE		
02/08/1989	395	RECORDATION NOTICE RECD		
07/23/2007	582	MAINTENANCE FEE/\$125	2008	1528878
08/16/2006	582	MAINTENANCE FEE/\$125	2007	1336454
08/18/2005	582	MAINTENANCE FEE/\$125	2006	1132005
07/13/2004	482	MAINTENANCE FEE/\$100	2005	909846
08/20/2003	482	MAINTENANCE FEE/\$100	2004	734560
07/29/2002	482	MAINTENANCE FEE/\$100	2003	530083
05/29/2001	482	MAINTENANCE FEE/\$100	2002	313616
07/26/2000	482	MAINTENANCE FEE/\$100	2001	158415
08/02/1999	482	MAINTENANCE FEE/\$100	2000	
06/04/1998	482	MAINTENANCE FEE/\$100	1999	
07/15/1997	482	MAINTENANCE FEE/\$100	1998	
07/15/1996	482	MAINTENANCE FEE/\$100	1997	
08/14/1995	482	MAINTENANCE FEE/\$100	1996	
05/23/1994	482	MAINTENANCE FEE/\$100	1995	
05/06/1993	482	MAINTENANCE FEE/\$100	1994	
05/06/1993	482	MAINTENANCE FEE/\$100	1993;RECEIPT 1901129	
05/06/1992	480	EVID OF ASSMT FILED	1992	
02/04/2005	391	CURABLE \$25 MAINT FEE	2005	1022054
08/02/1999	113	ADDITIONAL INFO RECEIVED	RECEIPT 2480555	
06/04/1998	113	ADDITIONAL INFO RECEIVED	RECEIPT 2389912	
07/15/1997	113	ADDITIONAL INFO RECEIVED	RECEIPT 2314976	
07/15/1996	113	ADDITIONAL INFO RECEIVED	RECEIPT 2228170	
08/14/1995	113	ADDITIONAL INFO RECEIVED	RECEIPT 2147514	
02/09/1995	396	TRF OF INTEREST FILED	BRANDT FRED R	
10/06/1992	974	AUTOMATED RECORD VERIF		
03/29/1989	635	AMENDED LOCATION FILED	0;0089;1378 MAP	
02/08/1989	501	ACCT ADV IN LEAD FILE	292946	
02/08/1989	669	LAND STATUS CHECKED		

NO WARRANTY IS MADE BY BLM
FOR USE OF THE DATA FOR
PURPOSES NOT INTENDED BY BLM

AMC 196353
AMC 292946

Washington Mutual
CHARLES FLETCHER
Boise Five Mile Financial Center
(Inside Fred Meyer)
10751 W. Overland Rd., Ste. D
Boise, ID 83709
997 S. WITHRAP WAY
BOISE ID-83709

MAINTENANCE FEE PAYMENT

Claimant Name: _____
Address: _____
City: _____ State: _____ Zip: _____
Telephone: _____
E-mail address: _____
Signature: _____

☐ Check here if this is a change of address.

LINE NO.	AMC NUMBER	CLAIM/SITE NAME
1		
2		
3		
4		
5		
6		
7		
8		
9		
10		

UNITED STATES
DEPARTMENT OF THE INTERIOR
BUREAU OF LAND MANAGEMENT
ARIZONA STATE OFFICE
222 MOSEN TRAIL AVENUE
PHOENIX ARIZONA 85004-2203

BOISE ID 837
12 AUG 2006 PM 1 L
RECEIVED
B.L.M. AZ STATE OFFICE
2006 AUG 16 P 1:49
PHOENIX, ARIZONA

List additional claims on Form MCF114.

Bureau of Land Management
Arizona State Office
www.az.blm.gov

No
Ch
Rec
For

AMC 196353
AMC 292946



Revised July 2005

United States Department of the Interior

Bureau of Land Management
 BUSINESS & SUPPORT SVCS DIV
 ONE N CENTRAL AVE
 PHOENIX, AZ 85004 -2203
 Phone: (602) 417-9200

Receipt

No:

1336454

Transaction #: 1381581

Date of Transaction: 08/16/2006

ENTERED INTO COMPUTER

CUSTOMER: CHARLES F FLETCHER
 997 S WINTHROP WAY
 BOISE, ID 83709

AUG 18 2006 PB

LINE #	QTY	DESCRIPTION	REMARKS	UNIT PRICE	TOTAL
1	1.00	LOCATABLE MINERALS / MINING CLAIMS-NOT NEW-UNADJUD, ONE AUTH NO. ONLY / MINING CLAIM MONEY RECEIVED (455) CASES: AMC196353/\$250.00	MAINT 2007 (2)	- n/a -	250.00
TOTAL:					\$250.00

PAYMENT INFORMATION					
1	AMOUNT:	\$125.00	POSTMARKED:	08/12/2006	
	TYPE:	CHECK	RECEIVED:	08/16/2006	
	CHECK NO:	455942173			
	NAME:	FLETCHER, CHARLES 997 S WINTHROP WAY BOISE ID 83709			
2	AMOUNT:	\$125.00	POSTMARKED:	08/12/2006	
	TYPE:	CHECK	RECEIVED:	08/16/2006	
	CHECK NO:	455942174			
	NAME:	FLETCHER, CHARLES 997 S WINTHROP WAY BOISE ID 83709			

REMARKS

ATTENTION: PLEASE OUR FORM OR AN 8 1/2 X 11 PAPER WHEN FILING INFORMATION.

This receipt was generated by the automated BLM Collections and Billing System and is a paper representation of a portion of the official electronic record contained therein.

AMC 196353

**United States Department of the Interior
Bureau of Land Management**

BUSINESS & SUPPORT SVCS DIV
222 N CENTRAL AVE
PHOENIX, AZ 85004 -2203
Phone: (602) 417-9200

Receipt	
No:	1132010

Transaction #: 1171082
Date of Transaction: 08/18/2005

ENTERED INTO COMPUTER
AUG 26 2005 *PR*

CUSTOMER:	CHARLES F FLETCHER 997 S WINTHROP WAY BOISE, ID 83709
-----------	-------------------------------------------------------------

LINE #	QTY	DESCRIPTION	REMARKS	UNIT PRICE	TOTAL
1	1.00	LOCATABLE MINERALS / MINING CLAIMS-NOT NEW-UNADJUD, ONE AUTH NO. ONLY / MINING CLAIM MONEY RECEIVED (455) CASES: AMC196353/\$125.00	MAINT 2006 - 1	- n/a -	125.00
TOTAL:					\$125.00

PAYMENT INFORMATION			
1	AMOUNT:	\$125.00	POSTMARKED: 08/12/2005
	TYPE:	CHECK	RECEIVED: 08/16/2005
	CHECK NO:	745435964	
	NAME:	FLETCHER, CHARLES 997 S WINTHROP WAY BOISE ID 83709	

REMARKS
AMC 196353/REC'D CHECK ONLY

This receipt was generated by the automated BLM Collections and Billing System and is a paper representation of a portion of the official electronic record contained therein.

TO THE B.L.M. BUREAU

AMC 196353,
AMC 292946

ENCLOSED IS 200[#]⁰⁰ FOR
CLAIMS MAINTENANCE
FEES FOR THE 2003
ASSESSMENT YEAR FOR
THE FOLLOWING MINING
CLAIMS.

AMC PLACER 196353
GOLDEN ANCHOR

AMC LODGE 292946
GOLDEN ANCHOR

PRINTED NAME
CHARLES
MICHELE
FLETCHER

SIGNATURE - Michele Fletcher
OVER

8/9/03 TB
ENTERED INTO COMPUTER

1/13

ADDRESS IS
P.O. BOX 1888
88 SHADES F.3
QUARTZ SITE, AZ.
851346

Thank you

RECEIVED
BUREAU OF
LAND MANAGEMENT

2003 AUG 20 A 10:07

ARIZONA
STATE OFFICE
PHOENIX, ARIZONA

United States Department of the Interior
Bureau of Land Management
BUSINESS & SUPPORT SVCS DIV
222 N CENTRAL AVE
PHOENIX, AZ 85004 -2203
Phone: (602) 417-9200

Receipt

No:

734554

Transaction #: 764039

Date of Transaction: 08/20/2003

CUSTOMER: CHARLES F FLETCHER
BOX 1888
88 SHADES F3
QUARTZSITE, AZ 85346

LINE #	QTY	DESCRIPTION	REMARKS	UNIT PRICE	TOTAL
1	1.00	LOCATABLE MINERALS / MINING CLAIMS-NOT NEW-UNADJUD, ONE AUTH NO. ONLY / MINING CLAIM MONEY RECEIVED (455) CASES: AMC196353/\$100.00	MAIN 2004 (1)	- n/a -	100.00
TOTAL:					\$100.00

PAYMENT INFORMATION

1	AMOUNT:	\$100.00	POSTMARKED:	08/18/2003
	TYPE:	CHECK	RECEIVED:	08/20/2003
	CHECK NO:	594486366		
	NAME:	FLETCHER, CHARLES BOX 1888 88 SHADES F3 QUARTZSITE AZ 85346		

REMARKS

This receipt was generated by the automated BLM Collections and Billing System and is a paper representation of a portion of the official electronic record contained therein.

United States Department of the Interior
Bureau of Land Management
BUSINESS & SUPPORT SVCS DIV
222 N CENTRAL AVE
PHOENIX, AZ 85004 -2203
Phone: (602) 417-9200

Receipt

No:

734560

Transaction #: 764045

Date of Transaction: 08/20/2003

CUSTOMER: CHARLES F FLETCHER
BOX 1888
88 SHADES F3
QUARTZSITE, AZ 85346

LINE #	QTY	DESCRIPTION	REMARKS	UNIT PRICE	TOTAL
1	1.00	LOCATABLE MINERALS / MINING CLAIMS-NOT NEW-UNADJUD, ONE AUTH NO. ONLY / MINING CLAIM MONEY RECEIVED (455) CASES: AMC292946/\$100.00	MAIN 2004 (1)	- n/a -	100.00
TOTAL:					\$100.00

PAYMENT INFORMATION

1	AMOUNT:	\$100.00	POSTMARKED:	08/18/2003
	TYPE:	CHECK	RECEIVED:	08/20/2003
	CHECK NO:	594486367		
	NAME:	FLETCHER, CHARLES BOX 1888 88 SHADES F3 QUARTZSITE AZ 85346		

REMARKS

This receipt was generated by the automated BLM Collections and Billing System and is a paper representation of a portion of the official electronic record contained therein.

53079

554312

LEAD FILE #'S

AMC 1916353

AMC Number	Code	Amount
1916353	2182	100.00
TOTAL:	2182	\$ 100.00

Date of Doc 7/29/02

Date of Rec't 7/30/02

Amount Rec'd 100.00

Amount Earned _____

480	POL
481	NOI
482	MAINT
396	TRANS
635	AMEND

AMC Number	Code	Amount
TOTAL:		\$

Date Entered: 9/85/027

Date Verified: 11/11

Sent to Accts: W. H. O. S. K.

Date Earned: _____

NOTES:

TO THE B.L.M.-BUREAU

ENCLOSED IS 200⁰⁰ FOR CLAIMS
MAINTENANCE FEES FOR THE
2002 ASSESSMENT YEAR FOR
THE FOLLOWING MINING CLAIMS.

AMC PLACER 196353 ✓ GOLDEN
ANCHOR

AMC LODGE 292946 ✓ GOLDEN
ANCHOR

PRINTED NAMES CHARLES AND
MICHELE
FLETCHER

SIGNATURE: *Michele Fletcher*

ARIZONA
STATE OFFICE
TUCSON, ARIZONA

2002 JUL 29 A 10:17

RECEIVED
BUREAU OF
LAND MANAGEMENT

CHANGE OF ADDRESS

CHARLES F. FLETCHER

P.O. BOX 1888 F. 19

QUARTZSITE AZ-85346

✓
noted

ARIZONA
STATE OFFICE
PHOENIX, ARIZONA

2002 JUL 29 A 10:17

RECEIVED
BUREAU OF
LAND MANAGEMENT

United States Department of the Interior
Bureau of Land Management
BUSINESS & SUPPORT SVCS DIV
222 N CENTRAL AVE
PHOENIX, AZ 85004 -2203
Phone: (602) 417-9200

Receipt

No:

530079

Transaction #: 554342

Date of Transaction: 07/30/2002

CUSTOMER: CHARLES F FLETCHER
BOX 1888
QUARTZSITE, AZ 85346

LINE #	QTY	DESCRIPTION	REMARKS	UNIT PRICE	TOTAL
1	1.00	LOCATABLE MINERALS / MINING CLAIMS-NOT NEW-UNADJUD, ONE AUTH NO. ONLY / MINING CLAIM MONEY RECEIVED (455) CASES: AMC196353/\$100.00	MAINT 2003 (1)	- n/a -	100.00
TOTAL:					\$100.00

PAYMENT INFORMATION					
1	AMOUNT:	\$100.00		POSTMARKED:	07/26/2002
	TYPE:	CHECK		RECEIVED:	07/29/2002
	CHECK NO:	859416061			
	NAME:	FLETCHER, CHARLES BOX 1888 QUARTZSITE AZ 85346			

REMARKS

This receipt was generated by the automated BLM Collections and Billing System and is a paper representation of a portion of the official electronic record contained therein.

Receipt #: 138915

Lead #: 196353 - 292946

Amount Received: 200. —

Date: 7/24/00

Transaction #: 171390

[illegible]

Total: 20.

480---POL-----\$5

481---NOI-----\$5

482---Maint.---\$100

396---Trf.-----\$5

635----Amd.-----\$5

379----Refund

[illegible]

Entered: AS 7-18-00
Date

Verified: AB 1/31/00
Date

Sent to Accounts: 7/31/00
Date

Earned by Accounts: _____
Date

ENCLOSED FIND 2 CHECKS FOR
MINE CLAIMS. AT GOLDEN AN-
CHOR.

PLACER AMC 196353

LODE AMC 292946

CHECKS

1083

1084

RECEIVED
BUREAU OF
LAND MANAGEMENT
JUL 26 10 33 AM '80
100
100
200
STATE OF
ARIZONA
PROJECT

THANK YOU

Charles Flutten

7-22-2000

ENTERED IN COMPUTER

So 7/28/00

United States Department of the Interior
Bureau of Land Management
BUSINESS & SUPPORT SVCS DIV
222 N CENTRAL AVE
PHOENIX, AZ 85004 -2203
Phone: (602) 417-9200

Receipt

No:

158415

Transaction #: 171390

Date of Transaction: 07/26/2000

CUSTOMER: CHARLES FLETCHER
BOX 4104
QUARTZSITE, AZ 85359

LINE #	QTY	COMMODITY / SUBJECT / ACTION / PRODUCT	REMARKS	UNIT PRICE	TOTAL
1	1	LOCATABLE MINERALS / MINING CLAIMS-ACCOUNTS/UNADJUDICATED / MINING CLAIM MONEY RECEIVED (455)	MAINT 2001 (2)	- n/a -	\$200.00
TOTAL:					\$200.00

PAYMENT INFORMATION

1	AMOUNT:	\$100.00	POSTMARKED:	07/24/2000
	TYPE:	CHECK	RECEIVED:	07/26/2000
	CHECK NO:	1083		
	NAME:	FLETCHER, CHARLES F BOX 4104 QUARTZSITE AZ 85359		
2	AMOUNT:	\$100.00	POSTMARKED:	07/24/2000
	TYPE:	CHECK	RECEIVED:	07/26/2000
	CHECK NO:	1084		
	NAME:	FLETCHER, CHARLES F BOX 4104 QUARTZSITE AZ 85359		

REMARKS

520-927-8969

CASE SERIAL NUMBER INFORMATION

TRNS #	LINE #	CASES
171390	1	AMC196353

This receipt was generated by the automated BLM Collections and Billings System and is a paper representation of a portion of the official electronic record contained therein.

Enclosed 2 checks to mine claims
golden anchor

CHECKS
1055 100⁰⁰

1056 100⁰⁰

PLACER AMC 196353

LODE AMC 292946

200⁰⁰

AMC 196353
292946

Thank you

have a very good
summer

RECEIVED
BUREAU OF
LAND MANAGEMENT

AUG 2 10 52 AM '99

STATE OF ARIZONA
PHOENIX, ARIZONA

VERIFIED

AUG 16 1999

ENTERED INTO COMPUTER

8/16/99

UNITED STATES
DEPARTMENT OF THE INTERIOR
BUREAU OF LAND MANAGEMENT

RECEIPT AND ACCOUNTING ADVICE

NO. 2480556

07

CD/AZ

08/02/99

Subject: CLAIM MAINTENANCE FEE 2000

2 14 13

100.00

Applicant:

CHARLES F FLETCHER
DBA C F F CONCRETE
PO BOX 41104
QUARTZSITE AZ 85359

1055

Remitter:

AMC 196353
242940

Assignor:

LEASE MANAGEMENT DATA										<input type="checkbox"/> NEW	<input type="checkbox"/> UPDATE	<input type="checkbox"/> PAYMENT
ORIGINAL SERIAL NO.		ASG.	TYPE	ST.	CTY.	FUND SYMBOL			ACRES/UNITS		RATE	
AMC 196353												
AMOUNT	ANV. DATE	EXP. DATE	BILL CYC.	S/C	DISTRICT	NEXT BILL	MISC. DATA	U of M	ACTUAL UNITS			
ASSIGNMENT SERIAL NO.		ASG.	TYPE	ST.	CTY.	FUND SYMBOL			ACRES/UNITS		RATE	
AMOUNT	ANV. DATE	EXP. DATE	BILL CYC.	S/C	DISTRICT	NEXT BILL	MISC. DATA	U of M	ACTUAL UNITS			
APPLY REMITTANCE												
ACTION	FUND SYMBOL		CTY.	AMOUNT		Remarks:						
FILING FEE												
RENTAL												
UNEARNED												
REFUND												
TOTAL												
AMOUNT DUE						BY: _____ DATE: _____						
<input type="checkbox"/> Lease in Escrow? <input type="checkbox"/> KGS? <input type="checkbox"/> Auto Escalates? <input type="checkbox"/> Auto Renew?						FOR MMS USE ONLY						
Of Interest? Operating Rights? Operator Bond Filed?						BILLEE		FOREST REFUGE				
						NUMBER						
						OCS SECTION						
						CODE						

UNITED STATES
DEPARTMENT OF THE INTERIOR
BUREAU OF LAND MANAGEMENT

RECEIPT AND ACCOUNTING ADVICE

NO. 2480555 07

CD/AZ

08/02/99

Subject: CLAIM MAINTENANCE FEE 2000

2 13 13

100.00

Applicant:

CHARLES F FLETCHER
DBA C F F CONCRETE
PO BOX 41104
QUARTZSITE AZ 85359

1056

Remitter:

Assignor:

LEASE MANAGEMENT DATA				<input type="checkbox"/> NEW	<input type="checkbox"/> UPDATE	<input type="checkbox"/> PAYMENT							
ORIGINAL SERIAL NO.	ASG.	TYPE	ST.	CTY.	FUND SYMBOL			ACRES/UNITS	RATE				
AMC 292946													
AMOUNT	ANV. DATE	EXP. DATE	BILL CYC.	S/C	DISTRICT	NEXT BILL	MISC. DATA	U of M	ACTUAL UNITS				
ASSIGNMENT SERIAL NO.	ASG.	TYPE	ST.	CTY.	FUND SYMBOL			ACRES/UNITS	RATE				
AMOUNT	ANV. DATE	EXP. DATE	BILL CYC.	S/C	DISTRICT	NEXT BILL	MISC. DATA	U of M	ACTUAL UNITS				
APPLY REMITTANCE					Remarks:								
ACTION	FUND SYMBOL	CTY.	AMOUNT										
FILING FEE													
RENTAL													
UNEARNED													
REFUND													
TOTAL													
AMOUNT DUE				BY:					DATE:				
<input type="checkbox"/> Lease in Escrow? <input type="checkbox"/> KGS? <input type="checkbox"/> Auto Escalates? <input type="checkbox"/> Auto Renew?				Of Interest? Operating Rights? Operator Bond Filed?				FOR MMS USE ONLY					
				BILLEE				FOREST REFUGE					
				NUMBER									
				OCS SECTION									
				CODE									

196353

292946

TO THE B-L-M BUREAU

ENCLOSED IS 200⁰⁰ FOR CLAIMS
MAINTENANCE FEES FOR THE 1999
ASSESSMENT YEAR FOR THE FOL-
LOWING MINING CLAIMS.

AMC PLACER 196353 GOLDEN
ANCHOR

AMC LODE 292946 GOLDEN
ANCHOR

PRINTED NAMES CHARLES & MICHELE
FLETCHER

SIGNATURE Michele Fletcher

SAME ADDRESS

Thank you

P.S. HAVE A GOOD SUMMER

ENTERED INTO COMPUTER

6-10-98 AB

VERIFIED
4/1/98

RECEIVED
BUREAU OF
LAND MANAGEMENT
JUN 4 10 10 AM '99

1

500

5/13/83

500

CHARLES F. FLETCHER
BOX 4104
QUARTZ SITE #2, 8535



Bureau of land management
Arizona state office
222 North central avenue
Phoenix, Arizona 85004-2203

RECEIVED
BUREAU OF
LAND MANAGEMENT
JUN 4 10 09 AM '98
ARIZONA
STATE OF ARIZONA
PHOENIX, ARIZONA

UNITED STATES
DEPARTMENT OF THE INTERIOR
BUREAU OF LAND MANAGEMENT

RECEIPT AND ACCOUNTING ADVICE

NO. 2389912 04

TC/AZ 06/04/98

Subject: CLAIM MAINTENANCE FEE 1999 - 2 2 16 13 200.00

Applicant:

MR CHARLES F FLETCHER
BOX 4104
QUARTZSITE AZ 85359

Remitter: CK 1004

Assignor:

LEASE MANAGEMENT DATA										<input type="checkbox"/> NEW	<input type="checkbox"/> UPDATE	<input type="checkbox"/> PAYMENT
ORIGINAL SERIAL NO.		ASG.	TYPE	ST.	CTY.	FUND SYMBOL			ACRES/UNITS		RATE	
AMC 196336/292946												
AMOUNT	ANV. DATE	EXP. DATE	BILL CYC.	S/C	DISTRICT	NEXT BILL	MISC. DATA	U of M	ACTUAL UNITS			
ASSIGNMENT SERIAL NO.		ASG.	TYPE	ST.	CTY.	FUND SYMBOL			ACRES/UNITS		RATE	
AMOUNT	ANV. DATE	EXP. DATE	BILL CYC.	S/C	DISTRICT	NEXT BILL	MISC. DATA	U of M	ACTUAL UNITS			
APPLY REMITTANCE					Remarks:							
ACTION	FUND SYMBOL		CTY.	AMOUNT								
FILING FEE												
RENTAL												
UNEARNED												
REFUND												
TOTAL												
AMOUNT DUE												
<input type="checkbox"/> Lease in Escrow? <input type="checkbox"/> KGS? <input type="checkbox"/> Auto Escalates? <input type="checkbox"/> Auto Renew?					BY: DATE:							
Of Interest? Operating Rights? Operator Bond Filed?					FOR MMS USE ONLY							
					BILLEE				FOREST REFUGE			
					NUMBER							
					OCS SECTION							
					CODE							

292946
ERS
196353

RECEIVED
BUREAU OF
LAND MANAGEMENT

TO THE B.L.M. BUREAU
JUL 15 10 01 AM '97

ENCLOSURE IS 200⁰⁰ FOR CLAIMS
STATE OFFICE
PHOENIX, ARIZONA
MAINTENANCE FEES FOR THE 1998 ASSESSMENT YEAR FOR THE FOLLOWING MINING CLAIMS

AMC PLACER 196353 GOLDEN
ANCHOR

AMC LODE 292946 GOLDEN
ANCHOR

PRINTED NAME. CHARLES 'MICHELE
FLETCHER

SIGNATURE - Michele Fletcher

ADDRESS BOX 1888 88 SHADES
QUARTZSITE ARIZONA
85346

NEW ADDRESS

CHARLES F. FLETCHER

BOX 4104

QUARTZSITE AZ-85359

ENTERED IN COMPUTER

KM 7/23/97 SK

Form 1370-41
(March 1984)

UNITED STATES
DEPARTMENT OF THE INTERIOR
BUREAU OF LAND MANAGEMENT

RECEIPT AND ACCOUNTING ADVICE

No. 2314976

TS/AZ

07/15/97

Subject: CLAIM MAINTENANCE FEE 1998 (2)

2 5 13

\$00.00

Applicant:

OFF CONCRETT
CHARLES FLETCHER
P.O. BOX 4104
QUARTZSITE, AZ 85359

Remitter: CHECK #0994
ADDRESS SAME
(520) 927-8969

Assignor:

LEASE MANAGEMENT DATA										<input type="checkbox"/> NEW	<input type="checkbox"/> UPDATE	<input type="checkbox"/> PAYMENT
ORIGINAL SERIAL NO.	ASG.	TYPE	ST.	CTY.	FUND SYMBOL				ACRES/UNITS	RATE		
AMC196353/292946												
AMOUNT	ANV. DATE	EXP. DATE	BILL CYC.	S/C	DISTRICT	NEXT BILL	MISC. DATA	U of M	ACTUAL UNITS			
ASSIGNMENT SERIAL NO.	ASG.	TYPE	ST.	CTY.	FUND SYMBOL				ACRES/UNITS	RATE		
AMOUNT	ANV. DATE	EXP. DATE	BILL CYC.	S/C	DISTRICT	NEXT BILL	MISC. DATA	U of M	ACTUAL UNITS			
APPLY REMITTANCE												
ACTION	FUND SYMBOL				CTY.	AMOUNT						
FILING FEE												
RENTAL												
UNEARNED												
REFUND												
TOTAL												
AMOUNT DUE												
<input type="checkbox"/> Lease in Escrow? <input type="checkbox"/> KGS? <input type="checkbox"/> Auto Escalates? <input type="checkbox"/> Auto Renew?						Of Interest? Operating Rights? Operator Bond Filed?						
						FOR MMS USE ONLY						
						BILLEE		FOREST REFUGE				
						NUMBER						
						OCS SECTION						
						CODE						

Remarks:

Amc 196353
Amc 292946

BY:

DATE:

CASE FOLDER COPY

196353

292946

Sp

TO THE BLM BUREAU

ENCLOSED IS 200⁰⁰ FOR CLAIM MAINTENANCE FEES FOR THE 1997 ASSESSMENT YEAR FOR THE FOLLOWING MINING CLAIMS.

AMC PLACER 196353 FOR GOLDEN ANCHOR

AMC LODE 292946 FOR GOLDEN ANCHOR

PRINTED NAME: CHARLES + MICHELE FLETCHER

SIGNATURE: Michele Fletcher

ADDRESS: BOX 1888 88 SHADES

QUARTZSITE ARIZONA

85346

PHONE: 520-927-8969

NEW ADDRESS:

CHARLES F. FLETCHER

Box 1888 88 SHADES

QUARTZSITE, AZ, 85346

not any
owner of
record
not

RECEIVED
BUREAU OF
LAND MANAGEMENT
JUL 15 10 24 AM '96
ARIZONA
STATE OFFICE
PHOENIX, ARIZONA

ENTERED IN COMPUTER

7/25/96 MCH

Sp

UNITED STATES DEPARTMENT OF THE INTERIOR
BUREAU OF LAND MANAGEMENT
ARIZONA STATE OFFICE

IN REPLY REFER TO:

AMC 196353

AMC 292946

Memorandum

To: Case File

From: Mary Hyde

Subject: Documentation of Telephone Conversation

Name of Person Contacted: Mr. Fletcher

Telephone Number of Person Contacted: (520) 927-8969

Date of Contact: 7/26/96

Summary:

Mr. Fletcher is not aware of record.
He will send ACD showing transfer
Mary

UNITED STATES
DEPARTMENT OF THE INTERIOR
BUREAU OF LAND MANAGEMENT

RECEIPT AND ACCOUNTING ADVICE

NO. **2228170**
SM/AZ 07/15/96

Subject: CLAIM MAINTENANCE FEE 1997 (2) 2 12 13 200.00

Applicant: CHARLES FLETCHER
BOX 1888
QUARTZSITE, AZ 85346

SAME - MD #64135361373
Remitter: 520-927-8969

Assignor:

LEASE MANAGEMENT DATA										<input type="checkbox"/> NEW	<input type="checkbox"/> UPDATE	<input type="checkbox"/> PAYMENT
ORIGINAL SERIAL NO.		ASG.	TYPE	ST.	CTY.	FUND SYMBOL			ACRES/UNITS	RATE		
AMC 196353, 292946												
AMOUNT	ANV. DATE	EXP. DATE	BILL CYC.	S/C	DISTRICT	NEXT BILL	MISC. DATA	U of M	ACTUAL UNITS			
ASSIGNMENT SERIAL NO.		ASG.	TYPE	ST.	CTY.	FUND SYMBOL			ACRES/UNITS	RATE		
AMOUNT	ANV. DATE	EXP. DATE	BILL CYC.	S/C	DISTRICT	NEXT BILL	MISC. DATA	U of M	ACTUAL UNITS			
APPLY REMITTANCE						Remarks: BY: _____ DATE: _____						
ACTION	FUND SYMBOL		CTY.	AMOUNT								
FILING FEE												
RENTAL												
UNEARNED												
REFUND												
TOTAL												
AMOUNT DUE												
<input type="checkbox"/> Lease in Escrow? <input type="checkbox"/> KGS? <input type="checkbox"/> Auto Escalates? <input type="checkbox"/> Auto Renew?												FOR MMS USE ONLY
Of Interest? Operating Rights? Operator Bond Filed?						BILLEE		FOREST REFUGE				
						NUMBER						
						OCS SECTION						
						CODE						

AMC 196353
292946
326495

Enclosed is \$ 300⁰⁰ for Claim Maintenance fee(s) for the 1996 assessment year for the following mining claims:

- | | | | |
|-----|-----|----------------------|-----------------------------------------------|
| 1. | AMC | <u>PLACER 196353</u> | Claim Name: <u>GOLDEN ANCHOR</u> |
| 2. | AMC | <u>LODE 292946</u> | Claim Name: <u>GOLDEN ANCHOR</u> |
| 3. | AMC | <u>PLACER 326496</u> | Claim Name: <u>MARGUERITE - check</u> 4/24/95 |
| 4. | IMC | _____ | Claim Name: _____ |
| 5. | IMC | _____ | Claim Name: _____ |
| 6. | IMC | _____ | Claim Name: _____ |
| 7. | IMC | _____ | Claim Name: _____ |
| 8. | IMC | _____ | Claim Name: _____ |
| 9. | IMC | _____ | Claim Name: _____ |
| 10. | IMC | _____ | Claim Name: _____ |
| 11. | IMC | _____ | Claim Name: _____ |
| 12. | IMC | _____ | Claim Name: _____ |
| 13. | IMC | _____ | Claim Name: _____ |
| 14. | IMC | _____ | Claim Name: _____ |
| 15. | IMC | _____ | Claim Name: _____ |
| 16. | IMC | _____ | Claim Name: _____ |
| 17. | IMC | _____ | Claim Name: _____ |
| 18. | IMC | _____ | Claim Name: _____ |
| 19. | IMC | _____ | Claim Name: _____ |
| 20. | IMC | _____ | Claim Name: _____ |

Printed Name: CHARLES & MICHELE FLETCHER

Signature: Michele Fletcher

Address: 2890 E 3400 N. TWIN FALLS
IDAHO 83301

Phone: 208-733-7095

(Handwritten initials)

RECEIVED
BLM, ARIZONA OFFICE

AUG 14 '95

9:00 A.M.
PHOENIX, ARIZONA

ENTERED IN COMPUTER
Maintenance fee J.B.
E.S. 1-10-96

UNITED STATES
DEPARTMENT OF THE INTERIOR
BUREAU OF LAND MANAGEMENT

RECEIPT AND ACCOUNTING ADVICE

NO. **2147514**

WG/AZ

08/14/95

Subject: CLAIM MAINTENANCE FEE 1996 (1)

2 20 13

100.00

Applicant:

CHARLES FLETCHER
2890 E 3400 N.
TWIN FALLS IDAHO 83301

Remitter: SAME MO. # 068785800
208-733-7095

- closed -

Assignor:

LEASE MANAGEMENT DATA										<input type="checkbox"/> NEW	<input type="checkbox"/> UPDATE	<input type="checkbox"/> PAYMENT
ORIGINAL SERIAL NO.	ASG.	TYPE	ST.	CTY.	FUND SYMBOL				ACRES/UNITS	RATE		
AMC 196353, (C) (D)												
AMOUNT	ANV. DATE	EXP. DATE	BILL CYC.	S/C	DISTRICT	NEXT BILL	MISC. DATA	U of M	ACTUAL UNITS			
ASSIGNMENT SERIAL NO.	ASG.	TYPE	ST.	CTY.	FUND SYMBOL				ACRES/UNITS	RATE		
4 3264												
AMOUNT	ANV. DATE	EXP. DATE	BILL CYC.	S/C	DISTRICT	NEXT BILL	MISC. DATA	U of M	ACTUAL UNITS			

APPLY REMITTANCE				Remarks:
ACTION	FUND SYMBOL	CTY.	AMOUNT	
FILING FEE				
RENTAL				
UNEARNED				
REFUND				
TOTAL				
AMOUNT DUE				
BY: _____ DATE: _____				

<input type="checkbox"/> Lease in Escrow? <input type="checkbox"/> KGS? <input type="checkbox"/> Auto Escalates? <input type="checkbox"/> Auto Renew?		Of Interest? Operating Rights? Operator Bond Filed?	FOR MMS USE ONLY BILLEE NUMBER OCS SECTION CODE		FOREST REFUGE
----------------------------------------------------------------------------------------------------------------------------------------------------------------	--	--------------------------------------------------------------	--------------------------------------------------------------------	--	-------------------------------

UNITED STATES
DEPARTMENT OF THE INTERIOR
BUREAU OF LAND MANAGEMENT

RECEIPT AND ACCOUNTING ADVICE

NO. **2147515**

Subject: WG/AZ 08/14/95
Applicant: CLAIM MAINTENANCE FEE 1996 (2) 2 21 13 200.00

CHARLES FLETCHER
2890 E 3400 N.
TWIN FALLS IDAHO 83301

Remitter: SAME MO. # 068785798, 068785799
208-733-7095

Assignor:

LEASE MANAGEMENT DATA										<input type="checkbox"/> NEW	<input type="checkbox"/> UPDATE	<input type="checkbox"/> PAYMENT
ORIGINAL SERIAL NO.	ASG.	TYPE	ST.	CTY.	FUND SYMBOL				ACRES/UNITS	RATE		
AMOUNT	ANV. DATE	EXP. DATE	BILL CYC.	S/C	DISTRICT	NEXT BILL	MISC. DATA	U of M	ACTUAL UNITS			
ASSIGNMENT SERIAL NO.	ASG.	TYPE	ST.	CTY.	FUND SYMBOL				ACRES/UNITS	RATE		
AMOUNT	ANV. DATE	EXP. DATE	BILL CYC.	S/C	DISTRICT	NEXT BILL	MISC. DATA	U of M	ACTUAL UNITS			

APPLY REMITTANCE			
ACTION	FUND SYMBOL	CTY.	AMOUNT
FILING FEE			
RENTAL			
UNEARNED			
REFUND			7100-
TOTAL			
AMOUNT DUE			

Remarks:
*A MC 326496 is closed.
Refund 7100. ^{attached} See copy
7-1-12-96 ltr to claimant.*

BY: *E. Stoh* DATE: *1-16-96*

<input type="checkbox"/> Lease in Escrow?	<input type="checkbox"/> KGS? <input type="checkbox"/> Auto Escalates? <input type="checkbox"/> Auto Renew?	Of Interest?	FOR MMS USE ONLY	
		Operating Rights?	BILLEE	FOREST REFUGE
		Operator	NUMBER	
		Bond Filed?	OCS SECTION	
			CODE	

WHEN RECORDED
MAIL TO:
FRED R. BRANDT
P.O. BOX 487
EHRENBURG, AZ 85334



196353
94- 02690 292946

OFFICIAL RECORDS OF LA PAZ COUNTY, AZ
PATRICIA WALL, LA PAZ COUNTY RECORDER
REC REQ BY: FRED BRANDT
02 MAY 1994 08:36 AM PAGE 1 OF 1
RECORDING FEE \$ 10.00

NOTICE OF MINING CLAIM RENTAL FEE

GOLDEN ANCHOR #196353 (PLACER) DCT-83-001883
GOLDEN ANCHOR #292946 (LODE) - 89-1378

SEC 26 T4N R-21W

ENCLOSED - \$200.00 RENTAL FEE
ONE HUNDRED - PER CLAIM NO.

FRED R BRANDT
PO BOX 487
EHRENBURG, AZ,
85334

Fred R Brandt

ENTERED IN COMPUTER

482 1995

5/24/95 *SR*

RECEIVED
B.L.M. ARIZONA OFFICE
MAY 23 '94
9:00 A.M.
PHOENIX, ARIZONA

UNITED STATES
DEPARTMENT OF THE INTERIOR
BUREAU OF LAND MANAGEMENT
RECEIPT AND ACCOUNTING ADVICE

NO. 2061752 04

WB/AZ

05/23/94

Subject: CLAIM MAINTENANCE FEE 1995

2 19 13

200.00

Applicant: FRED R. BRANDT
BOX 487
EHRENBERG AZ. 85334

Remitter: SAME CK. # 687,982

Assignor:

LEASE MANAGEMENT DATA										<input type="checkbox"/> NEW	<input type="checkbox"/> UPDATE	<input type="checkbox"/> PAYMENT
ORIGINAL SERIAL NO.		ASG.	TYPE	ST.	CTY.	FUND SYMBOL				ACRES/UNITS	RATE	
AMC 292946, ET AL												
AMOUNT	ANV. DATE	EXP. DATE	BILL CYC.	S/C	DISTRICT	NEXT BILL	MISC. DATA	U of M	ACTUAL UNITS			
ASSIGNMENT SERIAL NO.		ASG.	TYPE	ST.	CTY.	FUND SYMBOL				ACRES/UNITS	RATE	
AMOUNT	ANV. DATE	EXP. DATE	BILL CYC.	S/C	DISTRICT	NEXT BILL	MISC. DATA	U of M	ACTUAL UNITS			

APPLY REMITTANCE				Remarks: BY: _____ DATE: _____
ACTION	FUND SYMBOL	CTY.	AMOUNT	
FILING FEE				
RENTAL				
UNEARNED				
REFUND				
TOTAL				
AMOUNT DUE				

<input type="checkbox"/> Lease in Escrow?	<input type="checkbox"/> KGS? <input type="checkbox"/> Auto Escalates? <input type="checkbox"/> Auto Renew?	Of Interest? Operating Rights? Operator Bond Filed?	FOR MMS USE ONLY		
BILLEE			FOREST REFUGE		
NUMBER					
OCS SECTION					
CODE					

When Recorded
Mail to

FRED BRANDT
Box 487
EHRENBURG, AZ
85334



COPY

93-

02238

196353
~~192353~~
292946, *ly*

OFFICIAL RECORDS OF LA PAZ COUNTY, AZ
PATRICIA WALL, LA PAZ COUNTY RECORDER
REC REQ BY: FRED BRANDT
03 MAY 1993 08:53 AM PAGE 1 of 2
RECORDING FEE \$ 10.00

NOTICE OF MINING CLAIM RENTAL FEE

GOLDEN ANCHOR #196353 (PLACER) DCT-83-001883
GOLDEN ANCHOR #292946 (LODE) - 89-1379

SEC 26 T-4-N R-21-W

ENCLOSE - \$400.00 RENTAL FEE.
TWO HUNDRED PER CLAIM.

Fred R. Brandt
FRED R. BRANDT

PO Box 487
EHRENBURG, AZ.
85334

Rental Fee 93 + 94
ENTERED IN COMPUTER
5-10-93 *ly*

RECEIVED
BLM. ARIZONA STATE OFFICE
MAY 6 '93
9:00 AM
PHOENIX, ARIZONA

UNITED STATES
DEPARTMENT OF THE INTERIOR
BUREAU OF LAND MANAGEMENT

RECEIPT AND ACCOUNTING ADVICE

NO. 1901129 04

WG/AZ 05/06/93

Subject: ~~AFFIDAVITS OF ASSESSMENT WORK (2)~~

2 2 13 400.00

Applicant: CLAIM RENTAL FEE FOR 1993 AND 1994

FRED BRANDT
BX 487
EHRENBERG AZ 85334

SAME CK # 468 & 800

Remitter:

Assignor:

LEASE MANAGEMENT DATA										<input type="checkbox"/> NEW	<input type="checkbox"/> UPDATE	<input type="checkbox"/> PAYMENT
ORIGINAL SERIAL NO.		ASG.	TYPE	ST.	CTY.	FUND SYMBOL			ACRES/UNITS		RATE	
AMC 196353, ET AL												
AMOUNT	ANV. DATE	EXP. DATE	BILL CYC.	S/C	DISTRICT	NEXT BILL	MISC. DATA	U of M	ACTUAL UNITS			
ASSIGNMENT SERIAL NO.		ASG.	TYPE	ST.	CTY.	FUND SYMBOL			ACRES/UNITS		RATE	
AMOUNT	ANV. DATE	EXP. DATE	BILL CYC.	S/C	DISTRICT	NEXT BILL	MISC. DATA	U of M	ACTUAL UNITS			
APPLY REMITTANCE						Remarks:						
ACTION	FUND SYMBOL		CTY.	AMOUNT								
FILING FEE												
RENTAL												
UNEARNED												
REFUND												
TOTAL												
AMOUNT DUE												
<input type="checkbox"/> Lease in Escrow? <input type="checkbox"/> KGS? <input type="checkbox"/> Auto Escalates? <input type="checkbox"/> Auto Renew?						FOR MMS USE ONLY						
Of Interest? Operating Rights? Operator Bond Filed?						BILLEE		FOREST REFUGE				
						NUMBER						
						OCS SECTION						
						CODE						

BY: DATE:

COPY



2- 2303
RECORDED
IN OFFICIAL RECORDS
OF LA PAZ COUNTY, ARIZONA
MAY 5 10 07 AM '92
LOIS K. HESSE
COUNTY RECORDER

RF	5 +
CO. SUB	4 +
ST. SUB	5 +
P+H	CA +
TOTAL FEE	14
- OF -	1
PAGES	

When recorded mail to:

FRED R. BRANDT
PO BOX 467
EHRENBURG, AZ,
85334

By _____

Deputy Recorder

AFFIDAVIT OF PERFORMANCE OF ANNUAL WORK

State of Arizona

County of LA PAZ ss.

- The undersigned being duly sworn according to law deposes and says that they are a citizen of the United States, more than eighteen years of age and that all of the facts set forth in this affidavit are true and correct according to the best of their knowledge, information and belief.
- That they are personally acquainted with the following mining claims.

Claim Name	Arizona Mining Claim Number	Claim Type	Location Notice Recorded in Book or Docket No., Page No.
GOLDEN ANCHOR	196353	PLACER	DOT-83-001843
GOLDEN ANCHOR	292946	LODGE	89-1378
SEP-26	TN 4-N	R-21-W	APP-20

- That between the date of 1-1-92 and 5-4-92 at least ONE THOUSAND (\$ 1000.00) worth of work and improvements were done and performed upon this claim not including location work.

- The work and improvements were made by and at the expense of FRED R. & DEE BRANDT owner of the mine whose address is P.O. Box 467 EHRENBURG, AZ 85334 for the purpose of complying with the laws of the United States pertaining to assessment of annual work.

- The name of the people employed by the owner to do the work and improvements were _____

- The work and improvements done were CLEARING OF MINE SHED, GRADING OF ROADS & IMPROVEMENT OF ROAD, MOVEMENT OF EARTH FOR PROCESSING & DRY WASH.
Date 5-5-92 Fred R. Brandt Signature

Subscribed to and sworn before me this 5th day of May 1992 by FRED R. BRANDT

My comm. expires _____



OFFICIAL SEAL
PATRICIA L. WALL
NOTARY PUBLIC-STATE OF ARIZONA
LA PAZ COUNTY
My Comm. Expires April 30, 1995

Patricia L. Wall
Notary Public

STATE OF ARIZONA,

I hereby certify

County of LA PAZ ss.

recorded

In Docket No. _____

RECORDED
IN OFFICIAL RECORDS
OF LA PAZ COUNTY, ARIZONA

FEB 12 9 19 AM '91

LOIS K. HESSE
COUNTY RECORDER

RF	5	+
CO. SUR	4	+
ST. SUR	5	+
P+H	5	+
TOTAL FEE	14	
- OF -	1	
PAGES		

When recorded mail to:

FRED R - NADEAN BRANDT
P.O. Box 487
EHRENBURG, AZ.
85334

With PHOENIX, ARIZONA

By _____

196353
292946
Deputy Recorder

AFFIDAVIT OF PERFORMANCE OF ANNUAL WORK

State of Arizona LA PAZ ss.
County of _____

- The undersigned being duly sworn according to law deposes and says that they are a citizen of the United States, more than eighteen years of age and that all of the facts set forth in this affidavit are true and correct according to the best of their knowledge, information and belief.
- That they are personally acquainted with the following mining claims.

Claim Name	Arizona Mining Claim Number	Claim Type	Location Notice Recorded in Book or Docket No., Page No.
<u>GOLDEN ANCHOR</u>	<u>196353</u>	<u>PLACER</u>	<u>DOT-83-001553</u>
<u>"</u>	<u>292946</u>	<u>LODIE</u>	<u>89-1378</u>
<u>SEC 24</u>	<u>TN 4-N</u>	<u>RA-21</u>	<u>APPX - 20</u>

- That between the date of 1-5-91 and 2-12-91 at least Two Thousand (\$ 2000) worth of work and improvements were done and performed upon this claim not including location work.

- The work and improvements were made by and at the expense of FRED R. DEE BRANDT

owner of the mine whose address is P.O. Box 487 EHRENBURG, AZ 85334

for the purpose of complying with the laws of the United States pertaining to assessment or annual work.

- The name of the people employed by the owner to do the work and improvements were _____

- The work and improvements done were CLEARING OF MINE SHAFT FOR PROSPECTING - ROAD IMPROVEMENTS. MOVEMENT OF EARTH FOR DRY WASH

Date

2/12/91

Fred R. Brandt
Signature

Subscribed to and sworn before me this 12 day of FEB. 1991 byFRED R. BRANDT

My comm. expires _____

OFFICIAL SEAL
PATRICIA L. WALL
NOTARY PUBLIC - STATE OF ARIZONA
LA PAZ COUNTY
My Comm. Expires April 30, 1991

Notary Public

UNITED STATES
DEPARTMENT OF THE INTERIOR
BUREAU OF LAND MANAGEMENT

RECEIPT AND ACCOUNTING ADVICE

NO. 1665435

SM/AZ

02/13/91

Subject: AFFIDAVITS OF ASSESSMENT WORK (5)

2 24 12

25.00

Applicant:

FRED R. BRANDT
P. O. BOX 487
EHRENBURG, AZ 85334

Remitter: SAME - CK #1628

Assignor:

LEASE MANAGEMENT DATA										<input type="checkbox"/> NEW	<input type="checkbox"/> UPDATE	<input type="checkbox"/> PAYMENT
ORIGINAL SERIAL NO.	ASG.	TYPE	ST.	CTY.	FUND SYMBOL				ACRES/UNITS	RATE		
AMC 196353, ET AL												
AMOUNT	ANV. DATE	EXP. DATE	BILL CYC.	S/C	DISTRICT	NEXT BILL	MISC. DATA	U of M	ACTUAL UNITS			
ASSIGNMENT SERIAL NO.	ASG.	TYPE	ST.	CTY.	FUND SYMBOL				ACRES/UNITS	RATE		
AMOUNT	ANV. DATE	EXP. DATE	BILL CYC.	S/C	DISTRICT	NEXT BILL	MISC. DATA	U of M	ACTUAL UNITS			
APPLY REMITTANCE												
ACTION	FUND SYMBOL				CTY.	AMOUNT						
FILING FEE												
RENTAL												
UNEARNED												
REFUND												
TOTAL												
AMOUNT DUE												
Remarks:												
Acknowledged sgpm												
BY:						DATE:						
<input type="checkbox"/> Lease in Escrow?						FOR MMS USE ONLY						
<input type="checkbox"/> KGS?						BILLEE						
<input type="checkbox"/> Auto Escalates?						NUMBER						
<input type="checkbox"/> Auto Renew?						OCS SECTION						
Of Interest?						FOREST REFUGE						
Operating Rights?												
Operator												
Bond Filed?						CODE						

STATE OF ARIZONA,

I heret

COPY

County of LA PAZ

ss.

record

In Docket No. _____

RECORDED IN OFFICIAL RECORDS
OF LA PAZ COUNTY, ARIZONA

JAN 17 11 27 AM '90

Lola K. Hesse, COUNTY RECORDER

RT	5 +
CO. SUP	4 +
ST. SUP	5 +
P+H	1 +
TOTAL FEE	15
1 - OF -	1
PAGES	

When recorded mail to:

FRED R. ORCAMON F. BRANDT
PO BOX 487
EHREN BURG AZ
85334

By _____

Deputy Recorder

AFFIDAVIT OF PERFORMANCE OF ANNUAL WORK

State of Arizona

County of LA PAZ

ss.

- The undersigned being duly sworn according to law deposes and says that they are a citizen of the United States, more than eighteen years of age and that all of the facts set forth in this affidavit are true and correct according to the best of their knowledge, information and belief.
- That they are personally acquainted with the following mining claims.

Claim Name	Arizona Mining Claim Number	Claim Type	Location Notice Recorded in Book or Docket No., Page No.
GOLDEN ANCHOR	196353	PLACER	DOCKT #2-001883
GOLDEN ANCHOR	292946	LODE	87-1378
SEC-26	Township 4-9	RANGE 21	APPR. 20 ACRES

- That between the date of 1/15/90 and 1/10/90 at least ONE THOUSAND (\$1,000.00) worth of work and improvements were done and performed upon this claim not including location work.
- The work and improvements were made by and at the expense of FRED R. - CAMON F. AND VERA B. BRANDT owner of the mine whose address is PO. BOX 487 - EHREN BURG, AZ Zip 85334 for the purpose of complying with the laws of the United States pertaining to assessment or annual work.
- The name of the people employed by the owner to do the work and improvements were NONE
- The work and improvements done were CLEARING OF EARTH FOR PROSPECTING & DRY WASHING
- Date 1/17/90 Fred R. Brandt Signature
- Subscribed to and sworn before me this 17 day of Jan 1990 by FRED R. BRANDT

My comm. expires



OFFICIAL SEAL
PATRICIA L. WALL
NOTARY PUBLIC STATE OF ARIZONA
LA PAZ COUNTY
My Comm. Expires April 30, 1991

RECEIVED
B.L.M. AZ STATE OFFICE

Notary Public

JAN 19 1990

7:45 A.M.
PHOENIX, ARIZONA

•Form 8-21

1694228
Fee paid

STATE OF ARIZONA,


I hereby certify

ss.

County of _____

recorded _____

In Docket No. _____

RECORDED IN OFFICIAL RECORDS
OF LA PAZ COUNTY, ARIZONA

FEB 21 10 27 AM '89

Lois K. Fiesse, COUNTY RECORDER

RF	5	+
CO. SUR	4	+
ST. SUR	3	+
P-11	1	+
TOTAL FEE	15	
1 OF 1		PAGES

When recorded mail to:

FRED R. OR NADEAN BRANDT
PO Box 437
EHRENBERG, AZ 85334

By _____

Deputy Recorder

292946

196353

epi

AFFIDAVIT OF PERFORMANCE OF ANNUAL WORK

State of Arizona

County of LA PAZ

ss.

- The undersigned being duly sworn according to law deposes and says that they are a citizen of the United States, more than eighteen years of age and that all of the facts set forth in this affidavit are true and correct according to the best of their knowledge, information and belief.
- That they are personally acquainted with the following mining claims.

Claim Name	Arizona Mining Claim Number	Claim Type	Location Notice Recorded in Book or Docket No., Page No.
ARIZONA GOLD	292946	RACER-LODE	DOCKET - 201883
<u>GOLDEN ANCHOR</u>	<u>196353</u>	<u>RANGE 21 W</u>	
<u>SEC 26</u>	<u>TN 4 N</u>		

- That between the date of JAN 1 1989 and FEB 20 1989 at least FIFTEEN HUNDRED (\$ 1500.00) worth of work and improvements were done and performed upon this claim not including location work.
- The work and improvements were made by and at the expense of F.R. & V.D. BRANDT owner of the mine whose address is PO Box 437 EHRENBERG, AZ 85334

for the purpose of complying with the laws of the United States pertaining to assessment or annual work.

- The name of the people employed by the owner to do the work and improvements were NONE.

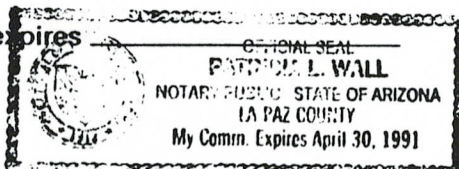
- The work and improvements done were CLEARING ROAD AND
MOVEMENT OF EARTH FOR DRY WASHING.

Date 2/21/89

Fred R. Brandt
Signature

Subscribed to and sworn before me this 21st day of FEBRUARY 19 89 by FRED R. BRANDT

My comm. expires



Patricia L. Wall
Notary Public

RECEIVED
B.L.M. AZ STATE OFFICE
MAR 03 1989
7:45 A.M.
PHOENIX, ARIZONA

UNITED STATES
DEPARTMENT OF THE INTERIOR
BUREAU OF LAND MANAGEMENT

RECEIPT AND ACCOUNTING ADVICE

NO. 1577904

Subject:

Applicant:

ADDITONAL MONEY

MS/AZ MAR 13 89 0 37 12

FRED R BRANDT
BOX 487
EHRENBURG AZ 85334

Remitter:

SAME

Assignor:

LEASE MANAGEMENT DATA ☐ NEW ☐ UPDATE ☐ PAYMENT

ORIGINAL SERIAL NO.	ASG.	TYPE	ST.	CTY.	FUND SYMBOL	ACRES/UNITS	RATE
AMC 292946/196353							

AMOUNT	ANV. DATE	EXP. DATE	BILL CYC.	S/C	DISTRICT	NEXT BILL	MISC. DATA	U of M	ACTUAL UNITS

ASSIGNMENT SERIAL NO.	ASG.	TYPE	ST.	CTY.	FUND SYMBOL	ACRES/UNITS	RATE

AMOUNT	ANV. DATE	EXP. DATE	BILL CYC.	S/C	DISTRICT	NEXT BILL	MISC. DATA	U of M	ACTUAL UNITS

APPLY REMITTANCE

ACTION	FUND SYMBOL	CTY.	AMOUNT
FILING FEE			
RENTAL			
UNEARNED			
REFUND			
TOTAL			
AMOUNT			

Remarks:

BY:

DATE:

- ☐ Lease in Escrow?
☐ KGS?
☐ Auto Escalates?
☐ Auto Renew?

Of Interest?
Operating Rights?
Operator
Bond Filed?

FOR MMS USE ONLY

BILLEE	FOREST REFUGE
NUMBER	
OCS SECTION	
CODE	

UNITED STATES
DEPARTMENT OF THE INTERIOR
BUREAU OF LAND MANAGEMENT

RECEIPT AND ACCOUNTING ADVICE

No. 1577827

Subject:

MX AFFIDAVIT OF LABOR (2)

MG/AZ MAR 3 89 1 10 12

50

Applicant:

FRED R BRANDT
BOX 487
EHRENBURG AZ 85334

Remitter:

CASH - SAME

Assignor:

LEASE MANAGEMENT DATA										<input type="checkbox"/> NEW	<input type="checkbox"/> UPDATE	<input type="checkbox"/> PAYMENT
ORIGINAL SERIAL NO.	ASG.	TYPE	ST.	CTY.	FUND SYMBOL				ACRES/UNITS	RATE		
AMCXXXXX 196353												
AMC - 292946												
AMOUNT	ANV. DATE	EXP. DATE	BILL CYC.	S/C	DISTRICT	NEXT BILL	MISC. DATA	U of M	ACTUAL UNITS			
ASSIGNMENT SERIAL NO.	ASG.	TYPE	ST.	CTY.	FUND SYMBOL				ACRES/UNITS	RATE		
AMOUNT	ANV. DATE	EXP. DATE	BILL CYC.	S/C	DISTRICT	NEXT BILL	MISC. DATA	U of M	ACTUAL UNITS			

APPLY REMITTANCE			
ACTION	FUND SYMBOL	CTY.	AMOUNT
FILING FEE			
RENTAL			
UNEARNED			
REFUND			
TOTAL			
AMOUNT DUE			

Remarks:

\$5.00 short

BY: _____ DATE: _____

<input type="checkbox"/> Lease in Escrow? <input type="checkbox"/> KGS? <input type="checkbox"/> Auto Escalates? <input type="checkbox"/> Auto Renew?		Of Interest? Operating Rights? Operator Bond Filed?	FOR MMS USE ONLY BILLEE NUMBER OCS SECTION CODE		FOREST REFUGE _____ _____ _____
----------------------------------------------------------------------------------------------------------------------------------------------------------------	--	--------------------------------------------------------------	--------------------------------------------------------------------	--	------------------------------------------

MAR 3 89 1 11 3 10



United States Department of the Interior

BUREAU OF LAND MANAGEMENT
ARIZONA STATE OFFICE
3707 N. 7TH STREET
PHOENIX, ARIZONA 85014
(602) 241-5550



IN REPLY REFER TO:

A MC 292946/196353
89- POL-8
(921-SR)

CERTIFIED MAIL- RETURN RECEIPT REQUESTED

March 7, 1989

Fred R. Brandt
Box 487
Ehrenburg, Arizona 85334

NOTICE

The Bureau of Land Management, Arizona State Office timely received the following document(s) covering 1 Mining Claims, Mill or Tunnel Sites:

- X : Proof of Labor
- : Notice of Intention to Hold
- : Amendment(s)
- : Transfer of Interest.

Effective January 3, 1989, new regulations were implemented (copy enclosed) which require a \$5.00 service charge for each claim or site to accompany any of the above-listed filings. A remittance of \$ 5.00 was received. Before we can accept and process your filing, we must receive an additional remittance in the amount of \$ 5.00.

This amount must be received within 30 days of the date of receipt of this decision. Failure to remit this service charge shall cause the filing to be rejected and returned as to those claims/sites not covered by a fee. The Bureau will apply the fee to those claims/sites in the order first listed on the document, or if not applicable, in serial number order, lowest number first.

Please return the enclosed sheet with your remittance so that we can trace your filing.

You will receive a receipt for your remittance.

Alan Rabinoff

Alan Rabinoff
Acting Chief, Branch of
Mining Law Administration

Enclosures

PLEASE RETURN THIS SHEET WITH YOUR REMITTANCE TO THE D.O.I., Bureau of Land Management, P.O. Box 16563, Phoenix, Arizona 85011.

NAME: Fred R. Brandt

SERIAL NUMBER I.D.: A MC 292946

TYPE OF FILING: 89-R-POL

DATE FILED: March 3-89

AMOUNT DUE: \$ 5.00

FOR OFFICE USE ONLY

89-

Disposition

COPY

-6688

STATE OF ARIZONA,

County of _____

In Docket No. _____

When recorded mail to:

LOCATOR

RECORDED IN OFFICIAL RECORDS
OF LA PAZ COUNTY, ARIZONA

DEC 9 3 52 PM '88

Lola K. Hesse, COUNTY RECORDER

RF	5 +
CO. SUR	4 +
ST. SUR	5 +
P+H	509 +
TOTAL FEE	14
1 - OF - 1 PAGES	

AFFIDAVIT OF PERFORMANCE OF ANNUAL WORK

State of Arizona

County of La Paz } ss

1. HENRY A. BARBARA E. & ERIC HALL
PO Box 3125
Quartzsite AZ 85359
Name Address City State Zip

being duly sworn according to law deposes and says that they are a citizen of the United States more than eighteen years of age and that all of the facts set forth in this affidavit are true and correct according to the best of their knowledge, information and belief.

2. That they are personally acquainted with the mining claim named GOLDEN ANCHOR La Paz AMC 196353 situate in the La Paz BB & H Lode Mining District, La Paz County, Arizona, the location of which is recorded in the office of the County Recorder of that County in Book 83, Page 00883. Notice of location is posted in Section 26, Township 4N, Range 21W, G&SRB&M.
3. That between the dates of 6/24/88 and 12/5/88 at least (100.00) one hundred (\$ 100.00) dollars worth of work and improvements were done and performed upon this claim not including location work.
4. The work and improvements were made by and at the expense of Henry Barbara & Eric Hall, owners of the mine for the purpose of complying with the laws of the United States pertaining to assessments or annual work.
5. Mr. Montgomery & Bud York were the names of the persons employed by the owner who labored to do the work and improvements.
6. The work and improvements done were Land & movement of earth for dry wash material.


Dated 12/6/88

Henry A. Hall
 Signature

Subscribed to and sworn before me, a Notary Public, this 9th day of Dec. 1988, by HENRY A. HALL

My Commission expires _____

Patricia L. Wall
 Notary Public



Forms Inc. P.O. Box 1109. La Jolla, CA 92038 1JS-800-854-1080 CA-800-542-6232 Form 21

RECEIVED
 B.L.M. AZ STATE OFFICE

DEC 12 1988

7:45 A.M.

PHOENIX, ARIZONA

COPY

-2159

196353

JK

STATE OF ARIZONA)
County of)
In Book No. _____



RECORDED IN OFFICIAL RECORDS
OF LA PAZ COUNTY, ARIZONA
APR 5 10 20 AM '88
Lola K. Hesse, COUNTY RECORDER

RF	5	+
CO. SUR	1	+
ST. SUR	3	+
P+H	1	+
TOTAL FEE	15	
1- OF -1		PAGES

When Recorded mail to:

Fred R. Brandt
P.O. box 487
Cheney, WY 83334

RECORDED AT THE
REQUEST OF:

Affidavit of Performance of Annual Work

State of Arizona

County of La Paz

1. The owner(s) of the mining claim(s) is (are):

Fred R. Brandt
Nathan Brandt

Current Mailing and Residence Address:

P.O. box 487 Cheney WY 83334
P.O. box 487 Cheney WY 83334

being duly sworn according to law deposes and says that they are citizens of the United States more than eighteen years of age and that all of the facts set forth in this affidavit are true and correct according to the best of their knowledge, information and belief.

2. That they are personally acquainted with the mining claim named Golden Anchor

Serial # NR. 19765 situate in the La Paz Mining District,
La Paz County, Arizona, the location of which is recorded in the office of the County Recorder of

that County in Book 83, Page 001883. Notice of location is posted in Section
26, Township 4N, Range 21W, G&SRB&M.

3. The work and improvements were made by and at the expense of Fred & Nathan Brandt, owners of the mine for the purpose of complying with the laws of the United States pertaining to assessments of annual work.

4. Allen & Jessie York, Phillip Mulliney

were the names of the persons employed by the owner who labored to do the work and improvements.

5. LABOR AND IMPROVEMENTS. Specify (for example, state depth of shaft sunk, feet of tunnel, drift adit or crosscut driven, size of exploration cut or trench, or refer to separate document, describing geological, geochemical or geophysical survey). Give value for each item and date on which, or periods of time within which the same was performed or made, and total value. The labor and improvements done were:

earth moved with tractor for dry wash.
road improvement up back of buildings

totalling at least Five Hundred (\$ 500.00)
dollars worth of work or improvements.

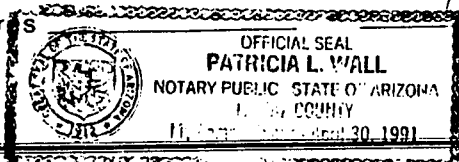
Dated 4/6/88

Nathan Brandt
Signature

Subscribed to and sworn before me, a Notary Public, this 5 day of MARCH,

19 88, by NATHAN BRANDT


My Commission expires



Patricia L. Wall
Notary Public

RECEIVED
A.M. AZ STATE OFFICE
APR 25 1988
7:45 A.M.
PHOENIX, ARIZONA

STATE OF ARIZONA) I hereby certify that the within instrument was filed and recorded. Fee No:
County of La Paz FEB 24 2 07 PM '87
In Docket No. _____, Page _____, at the request of _____



When Recorded mail to:

Fred & Nadean Brandt
P.O. BOX 487
Ehrenberg Az. 85334

Witness my hand and official seal.

Lois K. Hesse

87-

1052

County Recorder

Fee: \$

By PLW

1 OF 1

PGS.

Deputy Recorder

Affidavit of Performance of Annual Work

State of Arizona

County of LAPAZ

1. The owner(s) of the mining claim(s) is (are):

Fred Roy Brandt

Nadean Brandt

Current Mailing and Residence Address:

P.O. BOX 487 Ehrenberg Az, 85334

P.O. BOX 487 Ehrenberg Az, 85334

being duly sworn according to law deposes and says that they are citizens of the United States more than eighteen years of age and that all of the facts set forth in this affidavit are true and correct according to the best of their knowledge, information and belief.

2. That they are personally acquainted with the mining claim named GOLDEN ANCHOR

Serial# 196353 ~~196353~~ situate in the LAPAZ Mining District,

LAPAZ County, Arizona, the location of which is recorded in the office of the County Recorder of

that County in Book 83, Page 001883. Notice of location is posted in Section

26, Township 4N, Range 21W, G&SRB&M.

3. The work and improvements were made by and at the expense of Ferd & Nadean Brandt

owners of the mine for the purpose of complying with the laws of the United States pertaining to assessments of annual work.

4. Roy R. Brandt & Ron Stottler

were the names of the persons employed by the owner who labored to do the work and improvements.

5. LABOR AND IMPROVEMENTS. Specify (for example, state depth of shaft sunk, feet of tunnel, drift adit or crosscut driven, size of exploration cut or trench, or refer to separate document, describing geological, geochemical or geophysical survey). Give value for each item and date on which, or periods of time within which the same was performed or made, and total value. The labor and improvements done were: Road improvements, New

150 foot road built, Movement of earth for dry-wash & repair of buildings.

totalling at least Twelve hundred (\$ 1200.00)
dollars worth of work or improvements.

Dated Feb 24, 1987

Nadean Brandt
Signature

MAR 3 1987

7:45 A.M.
PHOENIX, ARIZONA

Subscribed to and sworn before me, a Notary Public, this 24 day of February

1987, by Nadean Brandt

My Commission expires _____

Launa Wilson
Notary Public

My Commission Expires Jan. 24, 1994

INDEXED

86- 0623

196353

SK

STATE OF ARIZONA) I hereby certify that the within instrument was filed and recorded
 County of La Paz ss _____ at _____ Feb 18 3 31 PM '86
 In ~~Book No~~ _____ at the request of _____

Fee No:



When Recorded mail to

Barbara Hall
 PO Box 3125
 Quartzsite, AZ 85349

By

County Recorder

Fee: \$

5-

PGS.

1 OF 1

Affidavit of Performance of Annual Work

State of Arizona

County of La Paz

1. The owner(s) of the mining claim(s) is (are):

Henry HallFred Brandt

Current Mailing and Residence Address:

597 S.E. Ramp Rd Roseburg, OR 97470597 S.E. Ramp Rd Roseburg, Or 97470

being duly sworn according to law deposes and says that they are citizens of the United States more than eighteen years of age and that all of the facts set forth in this affidavit are true and correct according to the best of their knowledge, information and belief.

2. That they are personally acquainted with the mining claim named Golden Anchor (BB & H Lode) Serial # AMC, 197685 (196353) situate in the La Paz Mining District,

La Paz County, Arizona, the location of which is recorded in the office of the County Recorder of that County in Book 83, Page 001983. Notice of location is posted in Section 26, Township 4N, Range 21W, G&SRB&M.

3. The work and improvements were made by and at the expense of Barbara Hall, owners of the mine for the purpose of complying with the laws of the State of Arizona pertaining to assessments of annual work.

RECEIVED
 BLM, AZ STATE OFFICE
 MAR 19 1986

4.

7:45 A.M.
 PHOENIX, ARIZONA

were the names of the persons employed by the owner who labored to do the work and improvements.

5. LABOR AND IMPROVEMENTS. Specify (for example, state depth of shaft sunk, feet of tunnel, drift adit or crosscut driven, size of exploration cut or trench, or refer to separate document, describing geological, geochemical or geophysical survey). Give value for each item and date on which, or periods of time within which the same was performed or made, and total value. The labor and improvements done were:

road improvements, land improvements, movement of earth for dry

wash, repair of buildings

totalling at least Sixteen hundred fifty \$ 1650.00
 dollars worth of work or improvements.

Dated

2/18/86

Signature

Barbara Hall

Subscribed to and sworn before me, a Notary Public, this

18th

day of

Feb

19

86

by


Barbara Hall

My Commission expires

1-6-87

Notary Public

Susanna Olguin



STATE OF ARIZONA, } I hereby certify that the within instrument was filed and recorded
 County of La Paz } ss. _____ at _____ M.
 In Docket No. 85- 1343, Page _____, at the request of _____

Fee No.: 196353

MAR 26 9 20 AM '85 AB

When recorded mail to:

Box 487
 Ehren. Ar.
 SASE

Witness my hand and official seal.

Lois K. Messer

County Recorder

By NA

Deputy Recorder

Fee: \$

5-

AFFIDAVIT OF PERFORMANCE OF ANNUAL WORK

State of Arizona

County of La Paz } ss.

COPY
AS TO FILING DATA ONLY

1. Henry Hall, Barbara Hall, + NaDean Brandt
 Name
597 S2 Ramp Rd
 Address

Roseburg City OR State 91470 Zip

being duly sworn according to law deposes and says that they are a citizen of the United States more than eighteen years of age and that all of the facts set forth in this affidavit are true and correct according to the best of their knowledge, information and belief.

AME 197685/196353


2. That they are personally acquainted with the mining claim named Golden Anchor
 (B.B. + Alon) situate in the La Paz Mining District,
La Paz County, Arizona, the location of which is recorded in the office of
 the County Recorder of that County in Book 83, Page 001833. Notice of
 location is posted in Section 26, Township 4N, Range 21W, G&SRB&M.

3. That between the dates of January 4, 1984 and February 23, 1985
 at least 1600.00 sixteen hundred (\$ 1600.00)
 dollars worth of work and improvements were done and performed upon this claim not including
 location work.

4. The work and improvements were made by and at the expense of Henry Hall,
Barbara Hall, NaDean Brandt, Fred Brandt owners of the mine for the
 purpose of complying with the laws of the United States pertaining to assessments or annual work.

5. _____
 were the names of the persons employed by the owner who labored to do the work and improvements.

6. The work and improvements done were road improvements, land
improvements, movement of earth for dry wash,
repair of buildings



Dated 3/26/85 NaDean Brandt
 Signature

Subscribed to and sworn before me, a Notary Public, this 26th day of March
 19 85, by NaDean Brandt

My Commission expires 1-6-87

Susanna Olguin
 Notary Public

APR 3 1985

07.45 A.M.
 PHOENIX, ARIZONA

UNITED STATES
DEPARTMENT OF THE INTERIOR
BUREAU OF LAND MANAGEMENT

196353
No. 411849

RECEIPT AND ACCOUNTING ADVICE

MINING CLAIMS (1)

JGC/AZ MAY 13 83 1 0 15 1

500

SUBJECT

HENRY HALL ET AL
APPLICANT: 597 SE RAMP RD
ROSEBURG, OR 97470

REMITTER IF DIFFERENT THAN APPLICANT:

SAME

ASSIGNOR:

SERIAL NUMBER	*	ASG	TYPE	STATE	ACRES/UNITS	RATE	CTY	FUND SYMBOL	AMOUNT
MC 196353			GOLDEN ANCHOR PLACER CLAIM						

REFER TO THE ABOVE CASE SERIAL NUMBER IN ALL CORRESPONDENCE.

PLEASE INFORM THIS OFFICE OF ANY CHANGE IN ADDRESS

STATE OF ARIZONA, } ss I hereby certify that the within instrument was ed and recorded
County of La Paz } , 1984, at INDEXED M.
In Docket No. N/A , at the request of

Fee No.: N/A



Witness my hand and official seal.

Lois K. Hesse

County Recorder

By N/A

RECEIVED Deputy Recorder

Fee: \$ 5
1

B.L.M. AZ STATE OFFICE

AFFIDAVIT OF PERFORMANCE OF ANNUAL WORK

State of Arizona

County of La Paz } ss

07.45 A.M.
PHOENIX, ARIZONA

1. Henry Hall, Barbara Hall, & Nadean Brandt
Name
597 SE Ramp
Address
Rosburg Or 97410
City State Zip

being duly sworn according to law deposes and says that they are a citizen of the United States more than eighteen years of age and that all of the facts set forth in this affidavit are true and correct according to the best of their knowledge, information and belief.

2. That they are personally acquainted with the mining claim named Golden Anchor
(B.B. #140) situate in the La Paz Mining District,
La Paz County, Arizona, the location of which is recorded in the office of
the County Recorder of that County in Book 83 ^{Inst.}, Page 001883 Notice of
location is posted in Section 26, Township 4N, Range 21W, C&SRB&M.

3. That between the dates of Oct. 1983 and January 4, 1984
at least 1600.00 (Sixteen hundred) (\$ 1600.00)
dollars worth of work and improvements were done and performed upon this claim not including
location work.

4. The work and improvements were made by and at the expense of Henry Hall &
Barbara & Nadean Brandt & Fred, owners of the mine for the
purpose of complying with the laws of the United States pertaining to assessments or annual work.

5. _____
were the names of the persons employed by the owner who labored to do the work and improvements.

6. The work and improvements done were road improvements, land
improvements - movement of earth for dry-wash
repair of buildings

Dated 1/4/84

Barbara E. Hall
Signature

Subscribed to and sworn before me, a Notary Public, this 4 day of Jan,
1984, by BARBARA E HALL

My Commission expires 1-12-85 Luise F. Broad
Notary Public

NOTICE!!

These documents have been scanned!

Do not place un-scanned documents beneath this notice!

Do not remove this notice from this file!

GPO Jacket No. 560-102
Print Order 61540
Rise Business Services, LLC
Job=AZ15 8/2/2019



Box Number= AZ15211



Claim Begin-End: AMC196353-AMC196353

5 Miscellaneous



AZ15211-10

AMC196365-AMC210385



DOUGLAS COUNTY SHERIFF'S OFFICE

P.O. Box 1757 • Roseburg, Oregon 97470 • (503) 440-4450

Norman B. Neal
SHERIFF

Raymond G. Duncan
UNDERSHERIFF

April 8, 1988

RECEIVED
B.L.M. AZ STATE OFFICE

APR 13 1988

7:45 A.M.
PHOENIX, ARIZONA

Arizona State Bureau of Land Management Office
P.O. Box 16563
Mining Claims Section (943)
Phoenix, Arizona 85011

ATTENTION: Courtney Davidson

197685-
196353

RE: AMC 176353 Golden Anchor Mining Claim

Douglas County Sheriff's Office
Forgery - Case No. 87-00939

Dear Mr. Davidson:


Please send a photocopy for the history of the above referenced mining claim.

Our understanding is that a John Jones was a past owner in the 1970's. Current interest in this claim may include; Nadine L. and Fred R. Brandt, Barbara E. and Henry A. Hall, and Eric Hall and Rhonda Hall.

Thank you for any assistance you may be able to provide.

Sincerely,

NORMAN B. NEAL, SHERIFF


John Urbaniak, Detective
Detective Division

JU:dj



NORMAN B. NEAL
Sheriff of Douglas County
P. O. Box 1757
Roseburg, Oregon 97470



Arizona State Bureau of Land Management
P.O. Box 16563
Mining Claims Section (943)
Phoenix, Arizona 85011

ATTENTION:

Courtney Davidson



NOTICE!!

These documents have been scanned!

Do not place un-scanned documents beneath this notice!

Do not remove this notice from this file!

GPO Jacket No. 560-102
Print Order 61540
Rise Business Services, LLC
Job=AZ15 8/2/2019



Box Number= AZ15211



Claim Begin-End: AMC196353-AMC196353

6 Location Notices-Amendments and Supporting Documents



AZ15211-10

AMC196365-AMC210385

RECORDING REQUESTED BY

AND WHEN RECORDED MAIL TO

NAME
STREET
ADDRESS
CITY &
STATEHenry A. + Barbara E. Hall
597 SE Ramp Rd
Roseburg, OR 97470RECORDED IN OFFICIAL RECORDS
OF LA PAZ COUNTY, ARIZONA

MAY 2 1 48 PM '83

Lois R. HAWK COUNTY RECORDER

FEE 5-

PGS 1-3



RECEIVED

B.L.M. AZ STATE OFFICE

MAY 13 1983

07.45 A.M.

PHOENIX, ARIZONA

(SPACE ABOVE THIS LINE FOR RECORDER'S USE)

Placer Claim **LODE MINING CLAIM LOCATION NOTICE**

Notice is hereby given that the undersigned have this 16th day of March, 1983
located a lode mining claim on public (surveyed) (unsurveyed) lands in La Paz
Mining District, County of La Paz, State of California Arizona.

1. The name of this claim is Golden Anchor. It is situated in:
- | | | | | | | | |
|---------------------------------|--------------------------------------------|---------------------------------|---------------------------------|----------------|--------------|---------------|----------------------|
| NE 1/4 <input type="checkbox"/> | NW 1/4 <input checked="" type="checkbox"/> | SW 1/4 <input type="checkbox"/> | SE 1/4 <input type="checkbox"/> | Sec. <u>26</u> | T. <u>4N</u> | R. <u>21W</u> | Mer. <u>G.S.R.M.</u> |
| NE 1/4 <input type="checkbox"/> | NW 1/4 <input type="checkbox"/> | SW 1/4 <input type="checkbox"/> | SE 1/4 <input type="checkbox"/> | Sec. _____ | T. _____ | R. _____ | Mer. _____ |
| NE 1/4 <input type="checkbox"/> | NW 1/4 <input type="checkbox"/> | SW 1/4 <input type="checkbox"/> | SE 1/4 <input type="checkbox"/> | Sec. _____ | T. _____ | R. _____ | Mer. _____ |
| NE 1/4 <input type="checkbox"/> | NW 1/4 <input type="checkbox"/> | SW 1/4 <input type="checkbox"/> | SE 1/4 <input type="checkbox"/> | Sec. _____ | T. _____ | R. _____ | Mer. _____ |
2. The locator or locators of this claim are:

Name(s)

Current Mailing or Residence Address

Fred & Nadean Brandt
Henry A. + Barbara E. Hall
Eric S. Hall
Rhonda Y. Hall

597 SE Ramp Rsbg OR 97470
597 SE Ramp Rsbg OR 97470
597 SE Ramp Rsbg OR 97470
597 SE Ramp Rsbg OR 97470

3. The number of linear feet claimed in length along the course of the vein each way from the point of discovery is 1500
in a Easterly direction, and 1400 feet in a Westerly direction. The width on
each side of the center of the claim is 300 feet.
(not to exceed 300 feet)
4. The claim, described by reference to some natural object or permanent monument as will identify the claim located, is
as follows: about 750 feet in a Westerly direction from
Government Monument 14 S26, S26 in Section 26
T.4N 21W G.S.R.M. - the above described is pre-recorded in
Yuma Co. Book 35, pg. 499
5. This claim covers, among other things, all dips, variations, spurs, angles and all veins, ledges, and other valuable deposits
within the lines of this claim, together with all water and timber and any other rights appurtenant, as allowed by the laws of
this State and/or the United States.

Dated: 4-26, 1983Signature(s) Barbara E. HallRhonda Y. HallNOTICE IS HEREBY GIVEN by the undersigned locator(s) that in accordance with the requirements of California Public Resources
Code: Arizona

1. The above notice of location is a true copy of said notice; and is hereby incorporated by reference herein and made a part hereof.
2. The locator(s), within the prescribed time, as required by law, have defined the boundaries of this claim by erecting at each
corner of the claim and at the center of each end line, or nearest accessible points thereof, a conspicuous and substantial
monument; and each corner monument so erected bears or contains markings sufficient to appropriately designate the
corner of the mining claim to which it pertains and the name of the claim. The date of marking is: 1937;
and the description of monuments is: 4x4 post-painted white

3. The United States survey within which all or any part of the claim is located is:

Section 26, Township 4N, Range 21W, G.S.R.M. Meridian.Dated: 4-26 83, 1983

Signature(s)

Rhonda Y. Hall Barbara E. HallCLAIMS LOCATED AFTER OCTOBER 21, 1976, MUST BE RECORDED WITH THE BUREAU OF LAND MANAGEMENT WITHIN 90
DAYS AFTER DATE OF LOCATION.

(SEE REVERSE SIDE)

CSO 3800-2
6/79

83-001883

This form has been designed through the courtesy of the U.S. Department of the Interior, Bureau of Land Management, to assist you in recording your mining claim.

In accordance with Section 314 of the Act of October 21, 1976, as amended, Public Law 94-579 (90 Stat. 2743), the Federal Land Policy and Management Act of 1976, all unpatented lode or placer mining claims or mill or tunnel site claims on public lands of the United States in the State of ~~California~~ ^{ARIZONA} shall be recorded with the Bureau of Land Management, ~~California State Office, Federal Office Building, Room E-2841, 2800 Cottage Way, Sacramento, California 95825~~ ^{ARIZONA}. Copies of the regulations may be obtained from this office.

FILE ORIGINAL WITH COUNTY RECORDER
MAIL DUPLICATE COPY TO:

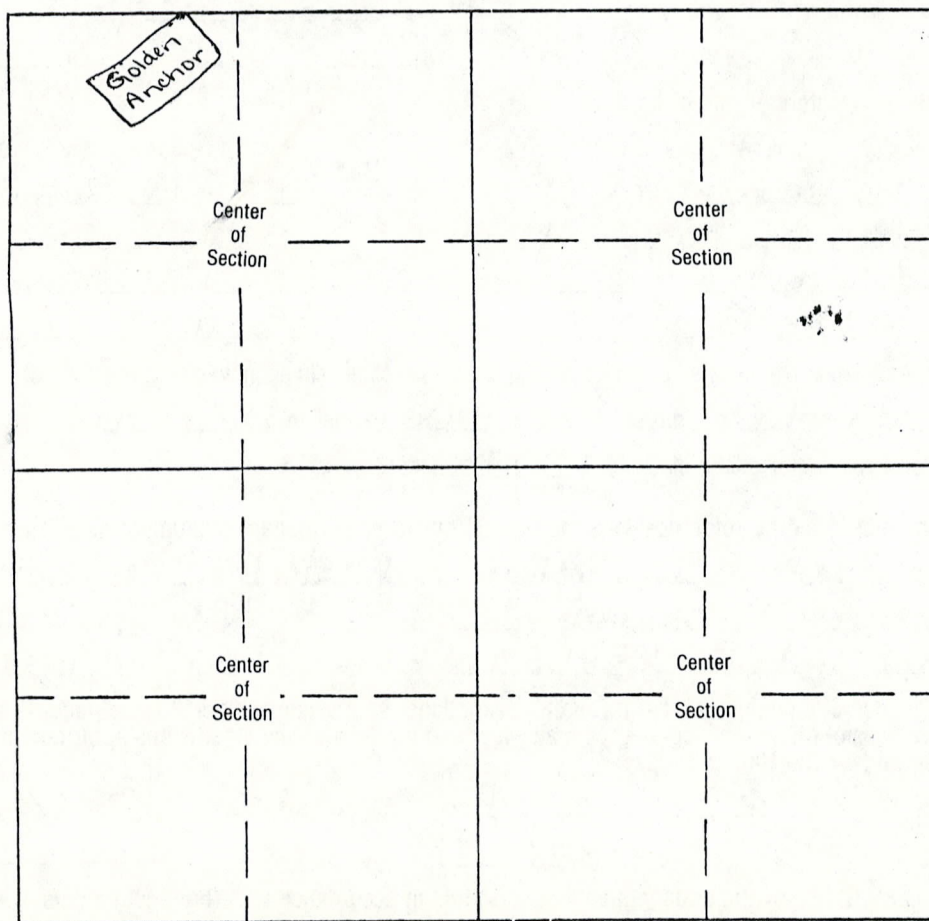
USDI BUREAU OF LAND MANAGEMENT
STATE OFFICE
Federal Office Building
~~2800 Cottage Way E-2841~~
~~Sacramento, California 95825~~
Phoenix, Arizona
SHOW SITE OF CLAIM

DIAGRAM CONTAINS FOUR COMPLETE SECTIONS

RECEIVED
B.L.M. AZ STATE OFFICE
MAY 13 1983
07.45 A.M.
PHOENIX, ARIZONA

Sec. 26, T. 4N, R. 21W Sec. _____, T. _____, R. _____

Located in
LaPaz Wash
approx. 20 acres



Sec. _____, T. _____, R. _____ Sec. _____, T. _____, R. _____

Any person who willfully makes a false statement with respect to any mining claim on the posted location notice or on the recorded notice shall be deemed guilty of a misdemeanor, and upon conviction shall be punished by a fine not exceeding one hundred dollars (\$100) or by imprisonment in the county jail not exceeding six months, or by both such fine and imprisonment. (Public Resources Code of California, Sec. 2315)

Arizona